

OCS-G36816

Current Status RELINQ

Central Gulf of Mexico

Sale# 253

Sale Date AUG 21, 2019

Bonus Bid	Initial Acreage	Current Acreage	Per Acre Amt.	Royalty Rate	Rental
1910319.000	5760.000000	5760.000000	331.65	18.75	16.00

Original Lessee(s) :

BHP Billiton Petroleum (Deepwater) Inc.

100.00000 %

Description:

All of Block 168, Green Canyon, OCS Official Protraction Diagram, NG15-03

- 01-JAN-2020Date of lease: 01/01/2020. Expected expiration date: 12/31/2026.
- 01-JAN-2020BHP Billiton Petroleum (Deepwater) Inc. designates BHP Billiton Petroleum (Deepwater) Inc. as operator. ALL OF BLOCK 168, Green Canyon.
- 15-JAN-2021This lease is subject to that certain amendment effective 1/15/2021, attached to and made a part of the lease instrument, providing for timeframes for approvals of Applications for Permit to Drill and Applications for Permit to Modify. See lease file for terms and conditions.
- 28-JUN-2021Record title interest is now held as follows, effective 05/14/2021:

Chevron U.S.A. Inc.

25.00000 %

BHP Billiton Petroleum (Deepwater) Inc.

75.00000 %
- 28-JUN-2021Chevron U.S.A. Inc. designates BHP Billiton Petroleum (Deepwater) Inc. as operator. ALL OF BLOCK 168, Green Canyon.
- 03-NOV-2022BHP Billiton Petroleum (Deepwater) Inc. changed its name to Woodside Energy (Deepwater) Inc. effective on 07/11/2022.
- 01-JAN-2025Rental rate begins escalating per terms set forth in addendum of the lease. Rental rate increased from \$11.00 per acre to \$16.00 per acre.
- 01-DEC-2025✓ Relinquishment accepted. Lease relinquished effective 12/01/2025.

RECEIVED
ADJUDICATION SECTION
DEC 01 2025



Courtney Gray
Woodside Energy (Deepwater) Inc.
1500 Post Oak Boulevard
Houston, Texas 77056, USA
Phone: (832) 528-6640
Email: Courtney.Gray@Woodside.com

December 1, 2025

Bureau of Ocean Energy Management
Attention: Adjudication Section - MS GM 276A
1201 Elmwood Park Boulevard
New Orleans, LA 70123-2394

Re: Relinquishment of Federal OCS Oil and Gas Lease
Lease OCS-G 36816, Block 168, Green Canyon

Dear Sir/Madame:


Enclosed you will find the following executed forms:

- Three (3) original executed leases for OSC-G 36816

Once approved, please return to the following email courtney.wooten@woodside.com

Thank you in advance for your assistance. If you have any questions and/or concerns, please do not hesitate to contact me at (832) 528-6640 or courtney.wooten@woodside.com

Cordially,


Courtney Wooten
Commercial Agreements

Enclosures

RECEIVED
ADJUDICATION SECTION
DEC 01 2025

U.S. Department of the Interior
Bureau of Ocean Energy Management

OMB Control No.: 1010-0006
Expiration Date: 07/31/2027

RELINQUISHMENT OF FEDERAL OCS OIL AND GAS LEASE

Legal description of the lease/officially designated subdivision being relinquished:

All of Block 168, Green Canyon, as shown on OCS Official Protraction Diagram, NG15-03.

OCS-G36816
Lease Number

The owner(s) of one hundred percent (100%) of the record title interest does (do) hereby release, relinquish and forever quitclaim all of its (their) right, title and interest in and to the oil and gas lease, or subdivision thereof, described above.


This relinquishment is effective as of the date it is filed with the appropriate OCS office of the Bureau of Ocean Energy Management, subject to the provisions of 30 CFR 556, Subpart K, Termination of Leases.

This instrument may be executed in any number of counterparts, each of which must be deemed an original instrument, but all of which together must constitute but one and the same instrument provided. However, this instrument and any other counterpart hereof, will not be binding unless and until executed by all of the parties, and will not be accepted by the Bureau of Ocean Energy Management unless all counterparts are filed simultaneously.

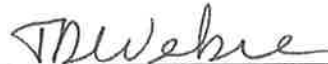
Title 18 U.S.C. Sec. 1001 makes it a crime for any person knowingly and willfully to make to any Department or agency of the United States any false, fictitious or fraudulent statements or representations as to any matter within its jurisdiction.

Insert name and Company number of each Lessee

LESSEE: Woodside Energy (Deepwater) Inc.
(02277)

By: 
Name: Marty Tate
Title: Attorney-in-Fact
11/18/25
Execution Date

LESSEE: Chevron U.S.A. Inc. (00078)

By: 
Name: T. D. Webre
Title: Assistant Secretary
11/13/2025
Execution Date

Attach Notary Acknowledgment (not mandatory)

Paperwork Reduction Act of 1995 (PRA) Statement: The PRA (44 U.S.C. 3501 *et seq.*) requires us to inform you that we collect this information to use in the adjudication process involved in leasing and lease operations. BOEM uses the information to track ownership of leases in the Federal OCS. Responses are mandatory (43 U.S.C. 1334). Proprietary data are covered under section 26 of the OCSLA, 30 CFR 556.10 and in accordance with regulations in 30 CFR parts 550, 551, and 552. An agency may not conduct or sponsor, and a person is not required to respond to, a collection of information unless it displays a currently valid OMB Control Number. Public reporting burden of this form is estimated to average 1 hour per response, including the time for reviewing instructions, gathering and maintaining data, and completing and reviewing the form. Comments regarding the burden estimate or any other aspect of this form should be directed to the Information Collection Clearance Officer, Bureau of Ocean Energy Management, 45600 Woodland Road, Sterling, VA 20166.