

April 29, 2025

Bureau of Ocean Energy Management
Attn: 276 A – Leasing and Adjudication
1201 Elmwood Park Blvd.
New Orleans, LA 70123

***Re: Non-Required – Required Document Filing Application
(The Micah Greathouse Trust #1; The Micah Greathouse Trust #2)***

Ladies and Gentlemen:

Enclosed are the following titles of the documents that are being filed:

1. A Trustee's Distribution Deed, dated effective as of March 1, 2025, from Dewayne Chitwood, as Trustee of The Micah Greathouse Trust #1 ("Micah's Greathouse Trust 1") ("***Assignor***"), to Outhouse Greathouse, LLC, a Texas limited liability company ("***Assignee***"), filed or to be filed in various Counties in the State of Texas (the "***Micah Greathouse Trust #1 Texas Deed***");
2. A Trustee's Distribution Deed, dated effective as of March 1, 2025, from Dewayne Chitwood, as Trustee of The Micah Greathouse Trust #2 ("Micah's Greathouse Trust 2") ("***Assignor***"), to Outhouse Greathouse, LLC, a Texas limited liability company ("***Assignee***"), filed or to be filed in various Counties in the State of Texas (the "***Micah Greathouse Trust #2 Texas Deed***");
3. A Trustee's Distribution Deed, dated effective as of March 1, 2025, from Dewayne Chitwood, as Trustee of The Micah Greathouse Trust #1 ("Micah's Greathouse Trust 1") ("***Assignor***"), to Outhouse Greathouse, LLC, a Texas limited liability company ("***Assignee***"), filed or to be filed in various Parishes in the State of Louisiana (the "***Micah Greathouse Trust #1 Louisiana Deed***"); and
4. A Trustee's Distribution Deed, dated effective as of March 1, 2025, from Dewayne Chitwood, as Trustee of The Micah Greathouse Trust #2 ("Micah's Greathouse Trust 2") ("***Assignor***"), to Outhouse Greathouse, LLC, a Texas limited liability company ("***Assignee***"), filed or to be filed in various Parishes in the State of Louisiana (the "***Micah Greathouse Trust #2 Louisiana Deed***") (collectively with the Micah Greathouse Trust #1 Texas Deed, Micah Greathouse Trust #2 Texas Deed, Micah Greathouse Trust #1 Louisiana Deed, and Micah Greathouse Trust #2 Louisiana Deed, the "***Deeds***").

Pursuant to the Deeds, Assignor is conveying and transferring all of its overriding royalty interests in and to the Leases (as defined below) (collectively, the "**ORRI**") to Assignee.

With respect to the foregoing:

A. Category Name and Corresponding Number: Category 5 – Overriding Royalty, Production Payment, Net Profit.

B. Contact name, address, email address, and phone number of submitter:

Thomas M. "Mike" Murray
McMahon Surovik Suttle P.C.
400 Pine Street, Suite 800
Abilene, Texas 79601
Email: mmurray@mss.law
Phone: (325) 676-9183

C. List of leases affected (in numerical order) (collectively, the "**Leases**"):

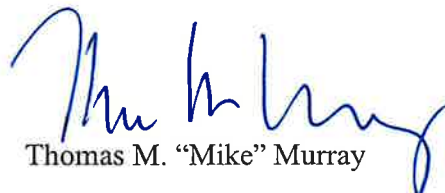
00419	00457	00463	00589	00775
00420	00459	00464	00680	00778
00453	00461	00465	00691	00786
00456	00462	00498	00762	00819

D. Enclosed is a Pay.gov confirmation reflecting payment of the applicable filing fees with respect to the Leases.

On behalf of Assignor, we respectfully request that you process the changes reflected in this letter with respect to the Leases.

Thank you for your assistance with the foregoing matter. If you have any questions regarding the enclosed, please call me at (325) 676-9183.

Sincerely,



Thomas M. "Mike" Murray

The Properties include, but are not limited to, all of Grantor's ownership interests more particularly described in **Exhibit "A"** and conveyed in that certain Deed (Expressly Disclaiming Warranties) recorded as Instrument No. 2023-02971 in the Official Public Records of Calhoun County, Texas; Instrument No. 2023043391 in the Official Public Records of Galveston County, Texas; Instrument No. 335243 in the Official Public Records of Kleberg County, Texas; Instrument No. 5472 in the Official Public Records of Matagorda County, Texas; and Instrument No. 2023034623 in the Official Public Records of Nueces County, Texas.

This conveyance of the Properties is made by Grantor and accepted by Grantee subject to the following matters:

1. All oil, gas, and mineral leases and mining leases covering the Properties, to the extent same are in force and effect, no revivor being intended by Grantor or Grantee, and that this Trustee's Distribution Deed covers and includes all bonus, delay rentals, royalty and other lease benefits payable under existing and future leases covering the Properties;
2. Any and all conditions, covenants, restrictions, zoning ordinances, leases, exceptions, reservations and awards (including mineral and royalty exceptions, reservations and awards), affecting the Properties to the extent that the same are valid and in force and effect and shown of record in the aforesaid counties;
3. Taxes and assessments with respect to the Properties by any taxing authority for the current year and subsequent years;
4. All valid and subsisting liens or encumbrances against the Properties; and
5. Any matters visible, valid, apparent and existing on the Properties.

Micah Greathouse joins in the execution of this Trustee's Distribution Deed to evidence his consent to the distribution of all assets of the Trust to Outhouse Greathouse, LLC, a Texas limited liability company wholly owned by Micah Greathouse as his separate property.


TO HAVE AND TO HOLD the Properties, subject to the matters and exceptions recited herein, together with all and singular the rights and appurtenances thereto or in anywise belonging, unto the said Grantee, Grantee's successors, assigns, and legal representatives, forever; *provided however*, and notwithstanding the use of the terms "grant," "convey," and similar terms herein, these conveyances are made **WITHOUT WARRANTY OF TITLE** or otherwise, of any kind or character, whether arising by statute or by common law, but do assign to Grantees the benefit of all warranties of title inuring to the benefit of Grantor with regard to the interests herein conveyed.

When the context requires, singular nouns and pronouns include the plural.

[Signature Page to Follow]

Executed to be effective the 1st day of March, 2025 (the "Effective Date").

THE MICAH GREATHOUSE TRUST #1

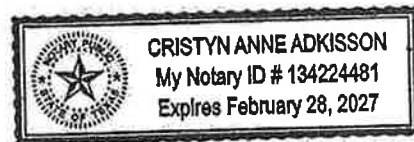
By: 
Dewayne Chitwood, Trustee

(Acknowledgment)


THE STATE OF TEXAS §
COUNTY OF Taylor §

This instrument was acknowledged before me on this 12th day of March 2025, by Dewayne Chitwood, in his capacity as Trustee of The Micah Greathouse Trust #1.


Notary Public, State of Texas



Consented to and Approved by:


Micah Greathouse

AFTER RECORDING RETURN TO:
McMahon Surovik Suttle, P.C.
Attn: Thomas M. "Mike" Murray
P.O. Box 3679
Abilene, Texas 79604

EXHIBIT "A"

1. All of the real property in which Grantor owns any interest situated in the counties of Calhoun, Galveston, Kleberg, Matagorda, and Nueces, Texas (the "**Counties**"), including, but not limited to, those described on the attached **Exhibit "A-1"** regardless of any errors or omissions contained on **Exhibit "A-1"** (collectively, the "**Lands**");
2. All of the oil, gas, and/or other wells (if any) in any of the Counties in which Grantor owns any interest including, but not limited to, any and all wells (if any) situated upon the Leases (as defined herein) and/or the Lands or lands pooled therewith which in the past have produced or presently are producing or capable of producing oil and/or gas (collectively, the "**Wells**");
3. All of the oil, gas, mineral, and/or other leases (if any) in, to, and under which Grantor owns any interest in any of the Counties, including, but not limited to, the leases covering the Wells and the leases covering the Lands or lands pooled therewith which in the past have produced or presently are producing or capable of producing oil and/or gas (collectively, the "**Leases**");
4. All rights to or ownership of oil, gas, minerals, and other elements produced from or attributable to the Lands, Wells, and Leases including, but not limited to, fee mineral interests and all attributes or elements thereof, royalty interests or right to royalty, overriding royalties, net profits interests, contract rights, and any and all other interests applicable to oil, gas, minerals, and any other element and the revenue generated from the production and sale thereof;
5. All oil, gas, minerals, and other elements produced from or attributable to the Lands or lands pooled therewith, Leases, and/or the Wells;
6. All improvements, rights, privileges, hereditaments, and appurtenances on the Lands, including all of Grantor's right, title, and interest in and to adjacent streets, alleys, rights-of-way, and any adjacent strips or gores of real estate on the Lands;
7. All personal property, fixtures, and equipment situated either within or upon the Lands, or which presently may be connected to or used in connection with the Wells; and
8. All contracts, agreements, division orders, unit agreements, and/or other written instruments to which the Leases, Lands, and/or Wells presently may be committed or bound including, but not limited to, those described on the attached **Exhibit "B"** regardless of any errors or omissions contained on **Exhibit "B"** (collectively, the "**Contracts**").

EXHIBIT A-1
LEGAL DESCRIPTIONS

Nueces County, Texas:

STATE: TEXAS

COUNTY: NUECES

PROPERTY NUMBER	LEASE DATE	-----RECORDING----- ENTRY VOLUME PAGE	GI
01 176747-000	12/04/1953		
LESSOR(S): STATE OF TEXAS		SERIAL NO: 41338	
ASSIGNOR(S):			
TRACT 889 AS SHOWN BY THE OFFICIAL MAP OF THE GULF OF MEXICO CONTAINING 640 ACRES.			
*160 ACRES MORE OR LESS OUT OF TRACT 889, MUSTANG ISLAND AREA, STATE LEASE NO. 41338, PLATFORM "A". (4605803) C-16426, C-17671			
*640 ACRES MORE OR LESS OUT OF TRACT 889, MUSTANG ISLAND AREA, STATE LEASE NO. 41338. (4600192) C-16426, C-17671			

Kleberg County, Texas:

STATE: TEXAS

COUNTY: KLEBERG

PROPERTY NUMBER	LEASE DATE	-----RECORDING----- ENTRY VOLUME PAGE	GROSS ACRE
01 184736-000	04/01/1975		5,760.00
LESSOR(S): U.S.A. SERIAL NO: OCS-G 3043			
ASSIGNOR(S): GULF OIL CORPORATION			
ALL OF BLOCK 831, MUSTANG ISLAND AREA, AS SHOWN ON OCS OFFICIAL			
LEASING MAP, TEXAS MAP NO. 3.			
*ALL OF BLOCK 831, MUSTANG ISLAND AREA, AS SHOWN ON OCS OFFICIAL			
*LEASING MAP, TEXAS MAP NO. 3, 5760 ACRES MORE OR LESS. (4606716)			
C-16426			

Matagorda County, Texas:

STATE: TEXAS

COUNTY: MATAGORDA

PROPERTY NUMBER	LEASE DATE	-----RECORDING----- ENTRY VOLUME PAGE	GROSS ACRE
01 189548-000	06/01/1968		5,760.00
LESSOR(S): U.S.A. SERIAL NO: OCS-G 1754			
ASSIGNOR(S): GULF OIL CORPORATION			
BLOCK A-102, BRAZOS AREA, SOUTH ADDITION, OFFICIAL LEASING MAP, TEXAS MAP NO. 58.			
*ALL OF BLOCK A-102, BRAZOS AREA, SOUTH ADDITION, OFFICIAL LEASING *MAP NO. 58, OCS-G 1754, 5760 ACRES MORE OR LESS. (4605004) C-16426, C-17671			

STATE: TEXAS

COUNTY: MATAGORDA

PROPERTY NUMBER	LEASE DATE	-----RECORDING----- ENTRY VOLUME PAGE	GROSS ACRE
01 204274-000	10/01/1974		352.39
LESSOR(S): STATE OF TEXAS SERIAL NO: 71380			
ASSIGNOR(S): TEXASGULF INC.			
352.39 ACRES OUT OF NE TRACT 483-L, GULF OF MEXICO, MATAGORDA CO., SHOWN ON OFFICIAL MAP OF THE GULF OF MEXICO, BEING ALL THAT PART LYING SOUTH AND EAST OF A LINE COMMON AT A POINT ON SOUTH BOUNDARY OF LEASE, X= 2,915,000.00'; NORTH TO Y= 240,000.00'; EAST ALONG Y COORDINATE TO POINT ON EAST BOUNDARY LINE OF LEASE TEXAS (LAMBERT) PLANE CORRDINATE SYSTEM SOUTH CENTRAL ZONE, X ORIGINAL = 2,000,000.00' 99 DEG, 00', Y ORIGINAL = 0.00' 27 DEG. 50'. C-16426, C-17671			

Calhoun County, Texas:

STATE: TEXAS

COUNTY: CALHOUN

PROPERTY NUMBER	LEASE DATE	ENTRY	RECORDING VOLUME	PAGE	GROSS ACRE
01 204271-000	04/01/1975				5,760.00
LESSOR(S): U.S.A. SERIAL NO: OCS-G 3079					
ASSIGNOR(S): TEXASGULF INC.					
ALL OF BLOCK 555, MATAGORDA ISLAND AREA, AS SHOWN ON OCS OFFICIAL LEASING MAP, TEXAS MAP #4.					
*ALL OF BLOCK 555, MATAGORDA ISLAND AREA, AS SHOWN ON OCS OFFICIAL LEASING MAP, TEXAS MAP NO. 4 AS TO SEPARATE RESERVOIR "E", SEPARATE					
*RESERVOIR "G", COMMON AREA, C PLATFORM PER THAT CERTAIN OPERATING					
*AND PLATFORM AGREEMENT DATED 1-1-82, OCS-G 3079, 5760 ACRES MORE OR					
*LESS. (4606586, 4606586 W1, 4606586 W2, 4606583) C-16426, C-17671					
*NW OF BLOCK 555, MATAGORDA ISLAND AREA, AS SHOWN ON OCS OFFICIAL					
*LEASING MAP, TEXAS MAP NO. 4, COMMON RESERVOIR "E", COMMON					
*RESERVOIR "G", COMMON RESERVOIR "H", C PLATFORM, PER THAT CERTAIN					
*OPERATING AND PLATFORM AGREEMENT DATED 1-1-82, OCS-G 3079, 1440 ACRES					
*MORE OR LESS. (4606586, 4606586 W1, 4606586 W2, 4606583) C-16426, C-17671					
01 204272-000	04/01/1975				5,760.00
LESSOR(S): U.S.A. SERIAL NO: OCS-G 3080					
ASSIGNOR(S): TEXASGULF INC.					
ALL OF BLOCK 556, MATAGORDA ISLAND AREA, AS SHOWN ON OCS OFFICIAL LEASING MAP, TEXAS MAP NO. 4					
*S/2, NW OF BLOCK 556, MATAGORDA ISLAND AREA, AS SHOWN ON OFFICIAL					
*LEASING MAP, TEXAS MAP NO. 4, COMMON RESERVOIR "H", OCS-G 3080, 4320					
*ACRES MORE OR LESS. (4606438) C-16426, C-17671					
*S/2, NW OF BLOCK 556, MATAGORDA ISLAND AREA, AS SHOWN ON OFFICAL					
*LEASING MAP, TEXAS MAP NO. 4, LESS COMMON RESERVOIR "H", OCS-G 3080,					
*4320 ACRES MORE OR LESS. (4606586, 4606586 W1, 4606586 W2, 4606583)					
C-16426, C-17671					
*NE OF BLOCK 556, MATAGORDA ISLAND AREA, AS SHOWN ON OFFICIAL LEASING					
*MAP, TEXAS MAP NO. 4, COMMON RESERVOIR "E", COMMON RESERVOIR "G",					
*C PLATFORM, PER THAT CERTAIN OPERATING AND PLATFORM AGREEMENT DATED					
*1-1-82, OCS-G 3080, 1440 ACRES MORE OR LESS. (4606586, 4606586 W1,					
*4606586 W2, 4606583) C-16426, C-17671					

Galveston County, Texas:

STATE: TEXAS

COUNTY: GALVESTON

PROPERTY NUMBER	LEASE DATE	ENTRY	RECORDING VOLUME	PAGE	GROSS ACRE
01 205949-000	08/01/1977				5,760.00
LESSOR(S): U.S.A.		SERIAL NO: DCS-G 3481			
ASSIGNOR(S): GULF OIL CORPORATION					
ALL OF BLOCK A-517, HIGH ISLAND AREA, SOUTH ADDITION, OCS					
OFFICIAL LEASING MAP, TX MAP NO. 7B					
*ALL OF BLOCK A-517, HIGH ISLAND AREA, SOUTH ADDITION, OCS					
*OFFICIAL LEASING MAP, TEXAS MAP NO. 7B, 5760 ACRES MORE OR LESS.					
*(4606022) C-16426, C-17671					

*-PRODUCING ORI
**-NONPRODUCING ORI

Without limiting the foregoing, it is the intent of Grantor and Grantees that this Deed also covers and includes any overriding royalty interest heretofore acquired by Grantor (or its predecessors-in-interest), or to which Grantor (or its predecessors-in-interest) may be entitled, under or pursuant to that certain assignment dated August 9, 1954 from Marine Instrument Company to San Jacinto Petroleum Corp., and that certain agreement dated January 1, 1955 between Marine Instrument Company and Gulf Research and Development Company.

EXHIBIT "B"
CONTRACTS

<u>CONTRACT NO.</u>	<u>TITLE</u>	<u>DATE</u>	<u>PARTIES</u>
C-18171	E-2 SAND RESERVOIR "A" UNIT AGREEMENT	08/06/73	CONOCO, CHEVRON USA AND MARINE PETROLUEM
C-18160	E-3 SD FAULT BLOCK F1 UNIT AGREEMENT	05/01/73	CONOCO, CHEVRON USA AND MARINE PETROLUEM
C-18161	E-7 SD FAULT BLOCK E UNIT AGREEMENT	05/01/73	CONOCO, CHEVRON USA AND MARINE PETROLUEM
C-18162	E-10 SD FAULT BLOCK E UNIT AGREEMENT	05/01/73	CONOCO, CHEVRON USA AND MARINE PETROLUEM
C-15487	TIDELANDS ROYALTY TRUST "B" AGREEMENT	06/01/54	CONOCO, CHEVRON USA AND MARINE PETROLUEM
C-16426	MARINE PETROLEUM TRUST	07/07/54	MARINE INSTRUMENT CO., L.C. PARSLEY ET AL. AND SAN JACINTO PETROLEUM (CONOCO)

NOTICE OF CONFIDENTIALITY RIGHTS: IF YOU ARE A NATURAL PERSON, YOU MAY REMOVE OR STRIKE ANY OR ALL OF THE FOLLOWING INFORMATION FROM ANY INSTRUMENT THAT TRANSFERS AN INTEREST IN REAL PROPERTY BEFORE IT IS FILED FOR RECORD IN THE PUBLIC RECORDS: YOUR SOCIAL SECURITY NUMBER OR DRIVER'S LICENSE NUMBER.

STATE OF TEXAS	§	
	§	
COUNTIES OF CALHOUN,	§	KNOW ALL MEN BY THESE PRESENTS
GALVESTON, KLEBERG,	§	
MATAGORDA, AND NUECES	§	

TRUSTEE'S DISTRIBUTION DEED

WHEREAS, the Testamentary Trust Created Under Article VIII of the Last Will and Testament of Myrle Greathouse, Deceased and being commonly known as **The Micah Greathouse Trust #2** (the "**Micah Greathouse Trust #2**") owned certain real property interests, including surface and mineral interests, located in Calhoun County, Texas; Galveston County, Texas; Kleberg County, Texas; Matagorda County, Texas; and Nueces County, Texas;

WHEREAS, the Trust was to terminate upon Micah Greathouse reaching fifty (50) years of age and upon such termination, the Trust was to be distributed Micah Greathouse;

WHEREAS, Micah Greathouse, born February 18, 1975, reached fifty (50) years of age on February 18, 2025;

WHEREAS, rather than the distribution of Trust assets to him individually, Micah Greathouse has directed that the distribution of Trust assets be conveyed to Greathouse Outhouse, LLC, a Texas limited liability company wholly owned by Micah Greathouse as his separate property; and

WHEREAS, Dewayne Chitwood remains the duly appointed Trustee of the Trust and now desires to distribute all assets of the Trust as herein provided.

NOW THEREFORE, for good and valuable consideration, the sufficiency of which is hereby acknowledged, and to further evidence the distribution of all assets owned by the Trust, **Dewayne Chitwood**, as Trustee of the **Micah Greathouse Trust #2** ("**Micah's Greathouse Trust 2**"), whose mailing address is 400 Pine Street, Suite 700, Abilene, Texas 79601, hereinafter referred to as "**Grantor**", by these presents has GRANTED, DISTRIBUTED, and CONVEYED and does hereby GRANT, DISTRIBUTE, and CONVEY unto **Greathouse Outhouse, LLC**, a Texas limited liability company and whose address is 4719 County Road 279, Baird, Texas 79504, hereinafter referred to as "**Grantee**", all of Grantor's right, title and interest in and all real property owned by Grantor in Calhoun County, Texas; Galveston County, Texas; Kleberg County, Texas; Matagorda County, Texas; and Nueces County, Texas (the "**Properties**").

The Properties include, but are not limited to, all of Grantor's ownership interests more particularly described in **Exhibit "A"** and conveyed in that certain Deed (Expressly Disclaiming Warranties) recorded as Instrument No. 2023-02971 in the Official Public Records of Calhoun County, Texas; Instrument No. 2023043391 in the Official Public Records of Galveston County, Texas; Instrument No. 335243 in the Official Public Records of Kleberg County, Texas; Instrument No. 5472 in the Official Public Records of Matagorda County, Texas; and Instrument No. 2023034623 in the Official Public Records of Nueces County, Texas.

This conveyance of the Properties is made by Grantor and accepted by Grantee subject to the following matters:

1. All oil, gas, and mineral leases and mining leases covering the Properties, to the extent same are in force and effect, no revivor being intended by Grantor or Grantee, and that this Trustee's Distribution Deed covers and includes all bonus, delay rentals, royalty and other lease benefits payable under existing and future leases covering the Properties;
2. Any and all conditions, covenants, restrictions, zoning ordinances, leases, exceptions, reservations and awards (including mineral and royalty exceptions, reservations and awards), affecting the Properties to the extent that the same are valid and in force and effect and shown of record in the aforesaid counties;
3. Taxes and assessments with respect to the Properties by any taxing authority for the current year and subsequent years;
4. All valid and subsisting liens or encumbrances against the Properties; and
5. Any matters visible, valid, apparent and existing on the Properties.

Micah Greathouse joins in the execution of this Trustee's Distribution Deed to evidence his consent to the distribution of all assets of the Trust to Outhouse Greathouse, LLC, a Texas limited liability company wholly owned by Micah Greathouse as his separate property.


TO HAVE AND TO HOLD the Properties, subject to the matters and exceptions recited herein, together with all and singular the rights and appurtenances thereto or in anywise belonging, unto the said Grantee, Grantee's successors, assigns, and legal representatives, forever; *provided however*, and notwithstanding the use of the terms "grant," "convey," and similar terms herein, these conveyances are made **WITHOUT WARRANTY OF TITLE** or otherwise, of any kind or character, whether arising by statute or by common law, but do assign to Grantees the benefit of all warranties of title inuring to the benefit of Grantor with regard to the interests herein conveyed.

When the context requires, singular nouns and pronouns include the plural.

[Signature Page to Follow]

Executed to be effective the 1st day of March, 2025 (the "*Effective Date*").

THE MICAH GREATHOUSE TRUST #2

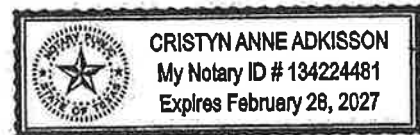
By: 
Dewayne Chitwood, Trustee

(Acknowledgment)


THE STATE OF TEXAS §
COUNTY OF Taylor §

This instrument was acknowledged before me on this 12th day of March 2025, by Dewayne Chitwood, in his capacity as Trustee of The Micah Greathouse Trust #2.


Notary Public, State of Texas



Consented to and Approved by:


Micah Greathouse

AFTER RECORDING RETURN TO:
McMahon Surovik Suttle, P.C.
Attn: Thomas M. "Mike" Murray
P.O. Box 3679
Abilene, Texas 79604

EXHIBIT "A"

1. All of the real property in which Grantor owns any interest situated in the counties of Calhoun, Galveston, Kleberg, Matagorda, and Nueces, Texas (the "*Counties*"), including, but not limited to, those described on the attached **Exhibit "A-1"** regardless of any errors or omissions contained on **Exhibit "A-1"** (collectively, the "*Lands*");
2. All of the oil, gas, and/or other wells (if any) in any of the Counties in which Grantor owns any interest including, but not limited to, any and all wells (if any) situated upon the Leases (as defined herein) and/or the Lands or lands pooled therewith which in the past have produced or presently are producing or capable of producing oil and/or gas (collectively, the "*Wells*");
3. All of the oil, gas, mineral, and/or other leases (if any) in, to, and under which Grantor owns any interest in any of the Counties, including, but not limited to, the leases covering the Wells and the leases covering the Lands or lands pooled therewith which in the past have produced or presently are producing or capable of producing oil and/or gas (collectively, the "*Leases*");
4. All rights to or ownership of oil, gas, minerals, and other elements produced from or attributable to the Lands, Wells, and Leases including, but not limited to, fee mineral interests and all attributes or elements thereof, royalty interests or right to royalty, overriding royalties, net profits interests, contract rights, and any and all other interests applicable to oil, gas, minerals, and any other element and the revenue generated from the production and sale thereof;
5. All oil, gas, minerals, and other elements produced from or attributable to the Lands or lands pooled therewith, Leases, and/or the Wells;
6. All improvements, rights, privileges, hereditaments, and appurtenances on the Lands, including all of Grantor's right, title, and interest in and to adjacent streets, alleys, rights-of-way, and any adjacent strips or gores of real estate on the Lands;
7. All personal property, fixtures, and equipment situated either within or upon the Lands, or which presently may be connected to or used in connection with the Wells; and
8. All contracts, agreements, division orders, unit agreements, and/or other written instruments to which the Leases, Lands, and/or Wells presently may be committed or bound including, but not limited to, those described on the attached **Exhibit "B"** regardless of any errors or omissions contained on **Exhibit "B"** (collectively, the "*Contracts*").

EXHIBIT A-1
LEGAL DESCRIPTIONS

Nueces County, Texas:

STATE: TEXAS

COUNTY: NUECES

PROPERTY NUMBER	LEASE DATE	ENTRY	RECORDING VOLUME	PAGE	GI
01 176747-000	12/04/1953				
LESSOR(S): STATE OF TEXAS		SERIAL NO: 41338			
ASSIGNOR(S):					
TRACT 889 AS SHOWN BY THE OFFICIAL MAP OF THE GULF OF MEXICO CONTAINING 640 ACRES.					
*160 ACRES MORE OR LESS OUT OF TRACT 889, MUSTANG ISLAND AREA, STATE LEASE NO. 41338, PLATFORM "A". (4605803) C-16426, C-17671					
*640 ACRES MORE OR LESS OUT OF TRACT 889, MUSTANG ISLAND AREA, STATE LEASE NO. 41338. (4600192) C-16426, C-17671					

Kleberg County, Texas:

STATE: TEXAS

COUNTY: KLEBERG

PROPERTY
NUMBER

LEASE
DATE

ENTRY

RECORDING
VOLUME

PAGE

GROSS ACRE

01 184736-000 04/01/1975

5,760.00

LESSOR(S): U.S.A.

SERIAL NO: OCS-G 3043

ASSIGNOR(S): GULF OIL CORPORATION

ALL OF BLOCK 831, MUSTANG ISLAND AREA, AS SHOWN ON OCS OFFICIAL
LEASING MAP, TEXAS MAP NO. 3.

*ALL OF BLOCK 831, MUSTANG ISLAND AREA, AS SHOWN ON OCS OFFICIAL

*LEASING MAP, TEXAS MAP NO. 3, 5760 ACRES MORE OR LESS. (4606716)
C-16426

Matagorda County, Texas:

STATE: TEXAS

COUNTY: MATAGORDA

PROPERTY NUMBER	LEASE DATE	-----RECORDING----- ENTRY VOLUME PAGE	GROSS ACRE
01 189548-000	06/01/1968		5,760.00
LESSOR(S): U.S.A. SERIAL NO: OCS-G 1754			
ASSIGNOR(S): GULF OIL CORPORATION			
BLOCK A-102, BRAZOS AREA, SOUTH ADDITION, OFFICIAL LEASING MAP, TEXAS MAP NO. 5B.			
*ALL OF BLOCK A-102, BRAZOS AREA, SOUTH ADDITION, OFFICIAL LEASING			
*MAP NO. 5B, OCS-G 1754, 5760 ACRES MORE OR LESS. (4605804) C-16426, C-17671			

STATE: TEXAS

COUNTY: MATAGORDA

PROPERTY NUMBER	LEASE DATE	-----RECORDING----- ENTRY VOLUME PAGE	GROSS ACRE
01 204274-000	10/01/1974		352.39
LESSOR(S): STATE OF TEXAS SERIAL NO: 71380			
ASSIGNOR(S): TEXASGULF INC.			
352.39 ACRES OUT OF NE TRACT 483-L, GULF OF MEXICO, MATAGORDA CO., SHOWN ON OFFICIAL MAP OF THE GULF OF MEXICO, BEING ALL THAT PART LYING SOUTH AND EAST OF A LINE COMMON AT A POINT ON SOUTH BOUNDARY OF LEASE, X= 2,915,000.00'; NORTH TO Y= 240,000.00'; EAST ALONG Y COORDINATE TO POINT ON EAST BOUNDARY LINE OF LEASE TEXAS (LAMBERT) PLANE CORRINATE SYSTEM SOUTH CENTRAL ZONE, X ORIGINAL = 2,000,000.00' 99 DEG, 00', Y ORIGINAL = 0.00' 27 DEG. 50'. C-16426, C-17671			

Calhoun County, Texas:

STATE: TEXAS

COUNTY: CALHOUN

PROPERTY NUMBER	LEASE DATE	-----RECORDING----- ENTRY VOLUME PAGE	GROSS ACRE
01 204271-000	04/01/1975		5,760.00
LESSOR(S): U.S.A. SERIAL NO: OCS-G 3079			
ASSIGNOR(S): TEXASGULF INC.			
ALL OF BLOCK 555, MATAGORDA ISLAND AREA, AS SHOWN ON OCS OFFICIAL LEASING MAP, TEXAS MAP #4.			
*ALL OF BLOCK 555, MATAGORDA ISLAND AREA, AS SHOWN ON OCS OFFICIAL LEASING MAP, TEXAS MAP NO. 4 AS TO SEPARATE RESERVOIR "E", SEPARATE RESERVOIR "G", COMMON AREA, C PLATFORM PER THAT CERTAIN OPERATING AND PLATFORM AGREEMENT DATED 1-1-82, OCS-G 3079, 5760 ACRES MORE OR LESS. (4606586, 4606586 W1, 4606586 W2, 4606583) C-16426, C-17671			
*NW OF BLOCK 555, MATAGORDA ISLAND AREA, AS SHOWN ON OCS OFFICIAL LEASING MAP, TEXAS MAP NO. 4, COMMON RESERVOIR "E", COMMON RESERVOIR "G", COMMON RESERVOIR "H", C PLATFORM, PER THAT CERTAIN OPERATING AND PLATFORM AGREEMENT DATED 1-1-82, OCS-G 3079, 1440 ACRES MORE OR LESS. (4606586, 4606586 W1, 4606586 W2, 4606583) C-16426, C-17671			
01 204272-000	04/01/1975		5,760.00
LESSOR(S): U.S.A. SERIAL NO: OCS-G 3080			
ASSIGNOR(S): TEXASGULF INC.			
ALL OF BLOCK 556, MATAGORDA ISLAND AREA, AS SHOWN ON OCS OFFICIAL LEASING MAP, TEXAS MAP NO. 4			
*S/2, NW OF BLOCK 556, MATAGORDA ISLAND AREA, AS SHOWN ON OFFICIAL LEASING MAP, TEXAS MAP NO. 4, COMMON RESERVOIR "H", OCS-G 3080, 4320 ACRES MORE OR LESS. (4606438) C-16426, C-17671			
*S/2, NW OF BLOCK 556, MATAGORDA ISLAND AREA, AS SHOWN ON OFFICIAL LEASING MAP, TEXAS MAP NO. 4, LESS COMMON RESERVOIR "H", OCS-G 3080, 4320 ACRES MORE OR LESS. (4606586, 4606586 W1, 4606586 W2, 4606583) C-16426, C-17671			
*NE OF BLOCK 556, MATAGORDA ISLAND AREA, AS SHOWN ON OFFICIAL LEASING MAP, TEXAS MAP NO. 4, COMMON RESERVOIR "E", COMMON RESERVOIR "G", C PLATFORM, PER THAT CERTAIN OPERATING AND PLATFORM AGREEMENT DATED 1-1-82, OCS-G 3080, 1440 ACRES MORE OR LESS. (4606586, 4606586 W1, 4606586 W2, 4606583) C-16426, C-17671			

Galveston County, Texas:

STATE: TEXAS

COUNTY: GALVESTON

PROPERTY NUMBER	LEASE DATE	ENTRY	RECORDING VOLUME	PAGE	GROSS ACRE
01 205949-000	08/01/1977				5,760.00
LESSOR(S): U.S.A.		SERIAL NO: DCS-G 3481			
ASSIGNOR(S): GULF OIL CORPORATION					
ALL OF BLOCK A-517, HIGH ISLAND AREA, SOUTH ADDITION, OCS					
OFFICIAL LEASING MAP, TX MAP NO. 7B					
*ALL OF BLOCK A-517, HIGH ISLAND AREA, SOUTH ADDITION, OCS					
*OFFICIAL LEASING MAP, TEXAS MAP NO. 7B, 5760 ACRES MORE OR LESS.					
*(4606022) C-16426, C-17671					

*-PRODUCING ORI
**-NONPRODUCING ORI

Without limiting the foregoing, it is the intent of Grantor and Grantees that this Deed also covers and includes any overriding royalty interest heretofore acquired by Grantor (or its predecessors-in-interest), or to which Grantor (or its predecessors-in-interest) may be entitled, under or pursuant to that certain assignment dated August 9, 1954 from Marine Instrument Company to San Jacinto Petroleum Corp., and that certain agreement dated January 1, 1955 between Marine Instrument Company and Gulf Research and Development Company.

EXHIBIT "B"
CONTRACTS

<u>CONTRACT NO.</u>	<u>TITLE</u>	<u>DATE</u>	<u>PARTIES</u>
C-18171	E-2 SAND RESERVOIR "A" UNIT AGREEMENT	08/06/73	CONOCO, CHEVRON USA AND MARINE PETROLUEM
C-18160	E-3 SD FAULT BLOCK F1 UNIT AGREEMENT	05/01/73	CONOCO, CHEVRON USA AND MARINE PETROLUEM
C-18161	E-7 SD FAULT BLOCK E UNIT AGREEMENT	05/01/73	CONOCO, CHEVRON USA AND MARINE PETROLUEM
C-18162	E-10 SD FAULT BLOCK E UNIT AGREEMENT	05/01/73	CONOCO, CHEVRON USA AND MARINE PETROLUEM
C-15487	TIDELANDS ROYALTY TRUST "B" AGREEMENT	06/01/54	CONOCO, CHEVRON USA AND MARINE PETROLUEM
C-16426	MARINE PETROLEUM TRUST	07/07/54	MARINE INSTRUMENT CO., L.C. PARSLEY ET AL. AND SAN JACINTO PETROLEUM (CONOCO)

NOTICE OF CONFIDENTIALITY RIGHTS: IF YOU ARE A NATURAL PERSON, YOU MAY REMOVE OR STRIKE ANY OR ALL OF THE FOLLOWING INFORMATION FROM ANY INSTRUMENT THAT TRANSFERS AN INTEREST IN REAL PROPERTY BEFORE IT IS FILED FOR RECORD IN THE PUBLIC RECORDS: YOUR SOCIAL SECURITY NUMBER OR DRIVER'S LICENSE NUMBER.

TRUSTEE'S DISTRIBUTION DEED

STATE OF LOUISIANA	§	
	§	
PARISHES OF CAMERON,	§	KNOW ALL MEN BY THESE PRESENTS
JEFFERSON, IBERIA, LAFOURCHE,	§	
PLAQUEMINES, TERREBONNE,	§	
ST. MARY, AND VERMILION	§	

WHEREAS, the Testamentary Trust Created Under Article VIII of the Last Will and Testament of Myrle Greathouse, Deceased and being commonly known as The Micah Greathouse Trust #1 (the "*Micah Greathouse Trust #1*") owned certain real property interests, including surface and mineral interests, located in Cameron Parish, Louisiana; Jefferson Parish, Louisiana; Iberia Parish, Louisiana; Lafourche Parish, Louisiana; Plaquemines Parish, Louisiana; Terrebonne Parish, Louisiana; St. Mary Parish, Louisiana; and Vermilion Parish, Louisiana;

WHEREAS, the Trust was to terminate upon Micah Greathouse reaching fifty (50) years of age and upon such termination, the Trust was to be distributed Micah Greathouse;

WHEREAS, Micah Greathouse, born February 18, 1975, reached fifty (50) years of age on February 18, 2025;

WHEREAS, rather than the distribution of Trust assets to him individually, Micah Greathouse has directed that the distribution of Trust assets be conveyed to Greathouse Outhouse, LLC, a Texas limited liability company wholly owned by Micah Greathouse as his separate property; and

WHEREAS, Dewayne Chitwood remains the duly appointed Trustee of the Trust and now desires to distribute all assets of the Trust as herein provided.

NOW THEREFORE, for good and valuable consideration, the sufficiency of which is hereby acknowledged, and to further evidence the distribution of all assets owned by the Trust, Dewayne Chitwood, as Trustee of the Micah Greathouse Trust #1 ("*Micah's Greathouse Trust 1*"), whose mailing address is 400 Pine Street, Suite 700, Abilene, Texas 79601, hereinafter referred to as "*Grantor*", by these presents has GRANTED, DISTRIBUTED, and CONVEYED and does hereby GRANT, DISTRIBUTE, and CONVEY unto Greathouse Outhouse, LLC, a Texas limited liability company and whose address is 4719 County Road 279, Baird, Texas 79504, hereinafter referred to as "*Grantee*", all of Grantor's right, title and interest in and all real property owned by Grantor in Cameron Parish, Louisiana; Jefferson Parish, Louisiana; Iberia

Parish, Louisiana; Lafourche Parish, Louisiana; Plaquemines Parish, Louisiana; Terrebonne Parish, Louisiana; St. Mary Parish, Louisiana; and Vermilion Parish, Louisiana (the "**Properties**").

The Properties include, but are not limited to, all of Grantor's ownership interests more particularly described in **Exhibit "A"** and conveyed in that certain Deed (Expressly Disclaiming Warranties) recorded as Instrument No. 355875 in the Official Public Records of Cameron Parish, Louisiana; Instrument No. 12341675 in the Official Public Records of Jefferson Parish, Louisiana; Instrument No. 17698 in the Official Public Records of Iberia Parish, Louisiana; Instrument No. 1362467 in the Official Public Records of Lafourche Parish, Louisiana; Instrument No. 2023-00003216 in the Official Public Records of Plaquemines Parish, Louisiana; ; Instrument No. 1679078 in the Official Public Records of Terrebonne Parish, Louisiana; Instrument No. 342494 in the Official Public Records of St. Mary Parish, Louisiana; and Instrument No. 2023006740 in the Official Public Records of Vermilion Parish, Louisiana

This conveyance of the Properties is made by Grantor and accepted by Grantee subject to the following matters:

1. All oil, gas, and mineral leases and mining leases covering the Properties, to the extent same are in force and effect, no revivor being intended by Grantor or Grantee, and that this Trustee's Distribution Deed covers and includes all bonus, delay rentals, royalty and other lease benefits payable under existing and future leases covering the Properties;
2. Any and all conditions, covenants, restrictions, zoning ordinances, leases, exceptions, reservations and awards (including mineral and royalty exceptions, reservations and awards), affecting the Properties to the extent that the same are valid and in force and effect and shown of record in the aforesaid parishes;
3. Taxes and assessments with respect to the Properties by any taxing authority for the current year and subsequent years;
4. All valid and subsisting liens or encumbrances against the Properties; and
5. Any matters visible, valid, apparent and existing on the Properties.

Micah Greathouse joins in the execution of this Trustee's Distribution Deed to evidence his consent to the distribution of all assets of the Trust to Outhouse Greathouse, LLC, a Texas limited liability company wholly owned by Micah Greathouse as his separate property.

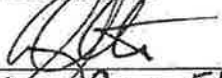
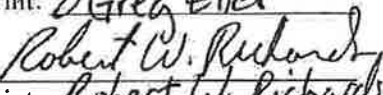
TO HAVE AND TO HOLD the Properties, subject to the matters and exceptions recited herein, together with all and singular the rights and appurtenances thereto or in anywise belonging, unto the said Grantee, Grantee's successors, assigns, and legal representatives, forever; *provided however*, and notwithstanding the use of the terms "grant," "convey," and similar terms herein, these conveyances are made **WITHOUT WARRANTY OF TITLE** or otherwise, of any kind or character, whether arising by statute or by common law, but do assign to Grantee the benefit of all warranties of title inuring to the benefit of Grantor with regard to the interests herein conveyed,

together with all rights of prescription whether acquisitive or liberative, together with all rights of subrogation to which Grantor may be entitled, unto Grantee.

When the context requires, singular nouns and pronouns include the plural.

Executed to be effective the 1st day of March, 2025 (the "*Effective Date*"), and signed in the presence of the undersigned witnesses and notary on the date indicated in the acknowledgement below.

WITNESSES:


Print: Greg Etter

Print: Robert W. Richards

GRANTOR:

THE MICAH GREATHOUSE TRUST #1

By: 
Dewayne Chitwood, Trustee

(Acknowledgment)

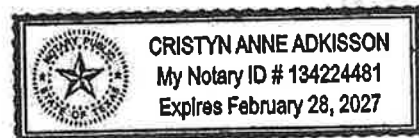
THE STATE OF TEXAS §
COUNTY OF Taylor §

This instrument was acknowledged before me, the undersigned authority, and in the presence of the competent witnesses, on this 12th day of March 2025, by Dewayne Chitwood, in his capacity as Trustee of The Micah Greathouse Trust #1.


Notary Public, State of Texas

Consented to and Approved by:


Micah Greathouse



AFTER RECORDING RETURN TO:

McMahon Surovik Suttle, P.C.
Attn: Thomas M. "Mike" Murray
P.O. Box 3679
Abilene, Texas 79604

EXHIBIT "A"

1. All of the real property in which Grantor owns any interest situated in the Parishes of Cameron, Jefferson, Iberia, Lafourche, Plaquemines, Terrebonne, St. Mary, and Vermilion, Louisiana (the "**Parishes**"), including, but not limited to, those described on the attached **Exhibit "A-1"** regardless of any errors or omissions contained on **Exhibit "A-1"** (collectively, the "**Lands**");
2. All of the oil, gas, and/or other wells (if any) in any of the Parishes in which Grantor owns any interest including, but not limited to, any and all wells (if any) situated upon the Leases (as defined herein) and/or the Lands or lands pooled therewith which in the past have produced or presently are producing or capable of producing oil and/or gas (collectively, the "**Wells**");
3. All of the oil, gas, mineral, and/or other leases (if any) in, to, and under which Grantor owns any interest in any of the Parishes, including, but not limited to, the leases covering the Wells and the leases covering the Lands or lands pooled therewith which in the past have produced or presently are producing or capable of producing oil and/or gas (collectively, the "**Leases**");
4. All rights to or ownership of oil, gas, minerals, and other elements produced from or attributable to the Lands, Wells, and Leases including, but not limited to, fee mineral interests and all attributes or elements thereof, royalty interests or right to royalty, overriding royalties, net profits interests, contract rights, and any and all other interests applicable to oil, gas, minerals, and any other element and the revenue generated from the production and sale thereof;
5. All oil, gas, minerals, and other elements produced from or attributable to the Lands or lands pooled therewith, Leases, and/or the Wells;
6. All improvements, rights, privileges, hereditaments, and appurtenances on the Lands, including all of Grantor's right, title, and interest in and to adjacent streets, alleys, rights-of-way, and any adjacent strips or gores of real estate on the Lands;
7. All personal property, fixtures, and equipment situated either within or upon the Lands, or which presently may be connected to or used in connection with the Wells; and
8. All contracts, agreements, division orders, unit agreements, and/or other written instruments to which the Leases, Lands, and/or Wells presently may be committed or bound including, but not limited to, those described on the attached **Exhibit "B"** regardless of any errors or omissions contained on **Exhibit "B"** (collectively, the "**Contracts**").

EXHIBIT A-1

LEGAL DESCRIPTIONS

Parish of Jefferson, Louisiana:

PARISH: JEFFERSON

GROSS ACRE

12/01/1966

SERIAL NO: OCS-G 1492

BLOCK 85, GRAND ISLE AREA.

4,539.89

05/01/1974

SERIAL NO: UCS-G 2629

5,000.00

*ALL BLOCK 96, GRAND ISLE AREA, SOUTH ADDITION, OFFICIAL LEASING MAP
LOUISIANA MAP NO. 7A, 5000 ACRES MORE OR LESS. (4605739) C-16426

05/01/1974

SERIAL NO: OCS-G 2628

5,000.00

*ALL BLOCK 93, GRAND ISLE AREA, SOUTH ADDITION, OFFICIAL LEASING
MAP, LOUISIANA MAP NO. 7A, 5000 ACRES MORE OR LESS. (4605747)
C-16426

10/01/1972

SERIAL NO: OCS-G 2164

4,539.89

ALL OF BLK 95 GRAND ISLE AREA,

IN ADDITION AS SHOWN ON OFFICIAL LEASING MAP, LOUISIANA MAP NO. 7A.

*ALL BLOCK 95 GRAND ISLE AREA, SOUTH ADDITION AS SHOWN ON OFFICIAL
LEASING MAP, LOUISIANA MAP NO. 7A, 4539.89 ACRES MORE OR LESS.
(4605737) C-16426

Parish of Jefferson, Louisiana:

STATE: LOUISIANA

PARISH: JEFFERSON

PROPERTY NUMBER	LEASE DATE	-----RECORDING----- ENTRY VOLUME PAGE	GROSS ACRE
01 193141-000	11/01/1972		4,539.89
LESSOR(S): U. S. A. SERIAL NO: OCS-G 2163			
ASSIGNOR(S): GULF OIL CORP.			
ALL BLOCK 94 GRAND ISLE AREA, SOUTH ADDITION AS SHOWN ON OFFICIAL LEASING MAP, LOUISIANA MAP NO. 7A.			
*ALL BLOCK 94 GRAND ISLE AREA, SOUTH ADDITION AS SHOWN ON OFFICIAL LEASING MAP, LOUISIANA MAP NO. 7A, 4539.89 ACRES MORE OR LESS.			
(4605736) C-16426			
01 184694-000	08/01/1973	1	5,760.00
LESSOR(S): U.S.A. SERIAL NO: OCS-G 2354			
ASSIGNOR(S): GULF OIL CORPORATION			
BLOCK 111, HIGH ISLAND AREA, AS SHOWN ON OFFICIAL LEASING MAP, TEXAS MAP NO. 7			
*W/2 OF BLOCK 111, HIGH ISLAND AREA, OFFICIAL LEASING MAP, TEXAS			
*MAP NO. 7, 2880 ACRES MORE OR LESS. (4605819) C-16426, C-17671			
**E/2 OF BLOCK 111, HIGH ISLAND AREA, OFFICIAL LEASING MAP, TEXAS			
**MAP NO. 7, 2880 ACRES MORE OR LESS.			
01 206865-000	07/01/1973		5,760.00
LESSOR(S): U.S.A. SERIAL NO: OCS-G 2404			
ASSIGNOR(S): GULF OIL CORPORATION			
ALL OF BLOCK A-283, HIGH ISLAND AREA, EAST ADDITION, SOUTH EXTENSION, OCS OFFICIAL LEASING MAP, TEXAS MAP # 7C.			
*ALL OF BLOCK A-283, HIGH ISLAND AREA, EAST ADDITION, SOUTH			
*EXTENSION, OCS OFFICIAL LEASING MAP, TEXAS MAP NO. 7C, OCS-G			
*2404, 5760 ACRES MORE OR LESS. (4606082) C-16426, C-17671			
00 C-16426			
*E/2 BLOCK 110, HIGH ISLAND AREA, OCS-G 2353, OFFICIAL			
*LEASING MAP, TEXAS MAP NO. 7, 2880 ACRES MORE OR LESS.			
*(4605818) CONOCO HAS A CONTRACTUAL INTEREST ONLY.			

Parish of Jefferson, Louisiana:

STATE: LOUISIANA

PARISH: JEFFERSON

PROPERTY
NUMBER

LEASE
DATE

ENTRY

RECORDING
VOLUME

PAGE

GROSS ACRE

01 177776-000 03/04/1959

LESSOR(S): STATE OF LOUISIANA

SERIAL NO: 3529

814.30

ASSIGNOR(S):

PT OF BLOCK 23, WEST DELTA AREA.

*PART OF BLOCK 23, WEST DELTA AREA, 814.30 ACRES MORE OR LESS.
(4601275) C-16426

Parish of Terrebonne, Louisiana:

STATE: LOUISIANA	PARISH: TERREBONNE				
PROPERTY NUMBER	LEASE DATE	ENTRY	RECORDING VOLUME	PAGE	GROSS ACRE
01 177150-000	09/01/1955				5,000.00
LESSOR(S): U.S.A. SERIAL NO: OCS 0589					
ASSIGNOR(S):					
BLOCK 176, OFFSHORE AREA "C", SHIP SHOAL AREA.					
*BLOCK 176, OFFSHORE AREA "C", SHIP SHOAL AREA, 5000 ACRES					
MORE OR LESS. (4605478) C-16426, C-17671					
01 177153-000	11/01/1954				5,000.00
LESSOR(S): U.S.A. SERIAL NO: OCS 0419					
ASSIGNOR(S):					
BLOCK 150, SHIP SHOAL AREA, OFFSHORE AREA "C".					
*BLOCK 150, SHIP SHOAL AREA, OFFSHORE AREA "C", 5000 ACRES MORE OR					
LESS. (4601309) C-16426, C-17671					
01 177154-000	11/01/1954				5,000.00
LESSOR(S): U.S.A. SERIAL NO: OCS 0420					
ASSIGNOR(S):					
BLK. 154, SHIP SHOAL AREA, OFFSHORE AREA "C"					
*BLOCK 154, SHIP SHOAL AREA, OFFSHORE AREA "C", 5000					
ACRES MORE OR LESS. (4601310) C-16426, C-17671					
01 177155-000	04/01/1960				5,000.00
LESSOR(S): U.S.A. SERIAL NO: OCS 0820					
ASSIGNOR(S):					
BLOCK 169, SHIP SHOAL AREA.					
*SESE, E/2SWSE BLOCK 169, SHIP SHOAL AREA, 468.75 ACRES MORE OR LESS.					
(4601313 W1) C-16426, C-17671					
*J-4A SAND UNITS A & B, BLOCK 169, SHIP SHOAL AREA, 168 ACRES MORE					
OR LESS. (4601313) C-16426, C-17671					
**N/2, SW, N/2SE, W/2SWSE, BLOCK 169, SHIP SHOAL AREA, LESS J-4A SAND					
UNITS A & B, 4363.25 ACRES MORE OR LESS.					
01 177157-000	01/01/1955				5,000.00
LESSOR(S): USA SERIAL NO: OCS 0453					
ASSIGNOR(S):					
BLOCK 130-OFFSHORE AREA "C", SHIP SHOAL AREA					
*ALL OF BLOCK 130, SHIP SHOAL AREA LESS AND EXCEPT W/2SWSW FROM					
8500' - 9750', CONTAINING 4843.75 ACRES MORE OR LESS. (4606262)					
C-16426, C-17671					
*ALL OF BLOCK 130, SHIP SHOAL AREA, 5000 ACRES MORE OR LESS.					
(4601308) C-16426, C-17671					
**W/2SWSW BLOCK 130, SHIP SHOAL AREA, 8500' - 9750', 156.25 ACRES					
MORE OR LESS.					
*ALL OF BLOCK 130, SHIP SHOAL AREA, ABOVE 8500' AND BELOW 9750',					
5000 ACRES MORE OR LESS.					

Parish of Terrebonne, Louisiana:

STATE: LOUISIANA

PARISH: TERREBONNE

PROPERTY NUMBER	LEASE DATE	ENTRY	RECORDING VOLUME	PAGE	GROSS ACRE
01 184701-000	05/01/1974				5,000.00
LESSOR(S): U.S.A. SERIAL NO: OCS-G 2624					
ASSIGNOR(S): GULF OIL CORP. (5-1-74)					
ALL BLOCK 36, SOUTH TIMBALIER AREA, OFFICIAL LEASING MAP,					
LOUISIANA MAP NO. 6.					
*ALL BLOCK 36, SOUTH TIMBALIER AREA, OFFICIAL LEASING MAP,					
LOUISIANA MAP NO. 6, 5000 ACRES MORE OR LESS. (4605744) C-16426					
01 184743-000	07/01/1975				3,772.00
LESSOR(S): U.S.A. SERIAL NO: DCS-G 3177					
ASSIGNOR(S): GULF OIL CORP. (7-1-1975)					
ALL OF BLOCK 163, SOUTH TIMBALIER AREA, DCS OFFICIAL LEASING MAP,					
LOUISIANA MAP NO. 6.					
*ALL BLOCK 163, SOUTH TIMBALIER AREA, DCS OFFICIAL LEASING MAP,					
LOUISIANA MAP NO. 6, 3772 ACRES MORE OR LESS. (4605741) C-16426					
01 184750-000	04/01/1976				5,000.00
LESSOR(S): U.S.A. SERIAL NO: OCS-G 3336					
ASSIGNOR(S): GULF OIL CORPORATION					
ALL OF BLOCK 35, SOUTH TIMBALIER AREA AS SHOWN ON OCS OFFICIAL					
LEASING MAP, LOUISIANA MAP NO. 6					
*ALL BLOCK 35, SOUTH TIMBALIER AREA AS SHOWN ON OCS OFFICIAL LEASING					
MAP, LOUISIANA MAP NO. 6, 5000 ACRES MORE OR LESS. (4605814) C-16426					
01 204268-000	07/01/1975				1,393.38
LESSOR(S): U.S.A. SERIAL NO: OCS-G 3160					
ASSIGNOR(S): TEXASGULF INC.					
1393.38 ACRES BEING ALL THAT PORTION OF SAID LEASE LYING EAST OF					
COORDINATE X=2,065,000.00' AND NORTH OF COORDINATE Y=95,000.00'.					
THE COORDINATES USED REFER TO LOUISIANA (LAMBERT) PLANE					
COORDINATE SYSTEM, SOUTH ZONE, WITH X ORIGIN=2,000,000.00' AT					
9100G 20' AND Y ORIGIN=0.00' AT 28 DEG 40'. BEING OUT OF BLOCK 84,					
SHIP SHOAL AREA, ON OCS OFFICIAL LEASING MAP, LOUISIANA MAP #5.					
*1393.38 ACRES BEING ALL THAT PORTION OF SAID LEASE LYING EAST OF					
COORDINATE X=2,065,000.00' AND NORTH OF COORDINATE Y=95,000.00'.					
THE COORDINATES USED REFER TO LOUISIANA (LAMBERT) PLANE					
COORDINATE SYSTEM, SOUTH ZONE, WITH X ORIGIN=2,000,000.00' AT 91					
DEG 20' AND Y ORIGIN=0.00' AT 28 DEG 40'. BEING OUT OF BLOCK 84					
SHIP SHOAL AREA, ON OCS OFFICIAL LEASING MAP, LOUISIANA MAP NO. 5.					
(4606066) C-16426, C-17671					
00 C-16426					
*468.75 ACRES MORE OR LESS BEING SWSH AND W/2SESW SHIP SHOAL BLOCK 168,					
OCS-0819. (4601313 WELL 1) CONOCO HAS CONTRACTUAL INTEREST ONLY.					

Parish of LaFourche, Louisiana:

STATE: LOUISIANA

PARISH: LAFOURCHE

PROPERTY NUMBER	LEASE DATE	ENTRY	RECORDING VOLUME	PAGE	GROSS ACRE
01 177156-000	01/01/1955		SERIAL NO: DCS 0462		5,000.00
LESSOR(S): USA					
ASSIGNOR(S):					
BLK. 135, SOUTH TIMBALIER AREA, OFFSHORE AREA "C"					
*BLOCK 135, SOUTH TIMBALIER AREA, OFFSHORE AREA "C", 5000 ACRES					
MORE OR LESS. (4601293) C-16426					
01 177159-000	06/01/1962		SERIAL NO: OCS-G 1259		5,000.00
LESSOR(S): STATE OF LOUISIANA					
ASSIGNOR(S):					
BLK 176, SOUTH TIMBALIER AREA.					
*BLOCK 176, SOUTH TIMBALIER AREA, 5000 ACRES MORE OR LESS.					
(4601303) C-16426					
01 177160-000	12/01/1954		SERIAL NO: OCS 0498		4,360.00
LESSOR(S): U.S.A.					
ASSIGNOR(S):					
PT. BLK. 128, SOUTH TIMBALIER AREA					
*PART OF BLOCK 128, SOUTH TIMBALIER AREA, 4360 ACRES MORE OR LESS.					
(4601302) C-16426					
01 177161-000	01/01/1955		SERIAL NO: OCS 0459		5,000.00
LESSOR(S): USA					
ASSIGNOR(S):					
BLOCK 133-OFFSHORE AREA "D", SOUTH TIMBALIER AREA					
*BLOCK 133, OFFSHORE AREA "D", SOUTH TIMBALIER AREA, 5000 ACRES					
MORE OR LESS. (4601301) C-16426					
01 177163-000	01/01/1955		SERIAL NO: OCS 0457		2,148.46
LESSOR(S): USA					
ASSIGNOR(S):					
BLOCK 131 - OFFSHORE AREA "D", SOUTH TIMBALIER AREA					
*BLOCK 131, OFFSHORE AREA "D", SOUTH TIMBALIER AREA, 2148.46 ACRES					
MORE OR LESS. (4601298) C-16426, C-18160, C-18161, C-18162, C-18171					

Parish of LaFourche, Louisiana:

STATE: LOUISIANA	PARISH: LAFOURCHE				
PROPERTY NUMBER	LEASE DATE	ENTRY	RECORDING VOLUME	PAGE	GROSS ACRE
01 177164-000 LESSOR(S): USA ASSIGNOR(S): BLOCK 152: 160 AC. IN AREA "C" & 4840 AC. IN AREA "D", SOUTH TIMBALIER AREA. *BLOCK 152: 160 ACRES IN AREA "C" & 4840 ACRES IN AREA "D", SOUTH TIMBALIER AREA. (4601297) C-16426	01/01/1955		SERIAL NO: OCS 0464		5,000.00
01 177165-000 LESSOR(S): USA ASSIGNOR(S): BLOCK 151: 1700 ACRES IN AREA "C" & 3300 AC. IN AREA "D", SOUTH TIMBALIER AREA. *BLOCK 151: 1700 ACRES IN AREA "C" & 3300 ACRES IN AREA "D" SOUTH TIMBALIER AREA, 5000 ACRES MORE OR LESS. (4601296) C-16426	01/01/1955		SERIAL NO: OCS 0463		5,000.00
01 177665-000 LESSOR(S): USA ASSIGNOR(S): BLK 186, SOUTH TIMBALIER AREA *BLOCK 186, SOUTH TIMBALIER AREA, 5000 ACRES MORE OR LESS. (4600315) C-16426	07/01/1967		SERIAL NO: OCS-G 1570		5,000.00
01 177770-000 LESSOR(S): U.S.A. ASSIGNOR(S): BLOCK 130: 821 AC. IN AREA "C" & 4179 AC. IN AREA "D", SOUTH TIMBALIER AREA. *BLOCK 130: 821 ACRES IN AREA "C" & 4179 ACRES IN AREA "D", SOUTH TIMBALIER AREA, 5000 ACRES MORE OR LESS. (4601294) C-16426, C-18160, C-18161, C-18162, C-18171	01/01/1955		SERIAL NO: OCS 0456		5,000.00
01 177771-000 LESSOR(S): U.S.A. ASSIGNOR(S): BLOCK 134: 1881 AC. IN AREA "C" & 3119 AC IN AREA "D", SOUTH TIMBALIER AREA. **E/2 BLOCK 134, SOUTH TIMBALIER AREA, 2500 ACRES MORE OR LESS. (4601295) C-16426 **E/2 BLOCK 134, SOUTH TIMBALIER AREA, 2500 ACRES MORE OR LESS.	01/01/1955		SERIAL NO: OCS 0461		5,000.00
01 177772-000 LESSOR(S): U.S.A. ASSIGNOR(S): TIDEWATER ROYALTY CO. BLK 177, SOUTH TIMBALIER AREA. *BLOCK 177, SOUTH TIMBALIER AREA, 5000 ACRES MORE OR LESS. (4601304) C-16426, C-17671	06/01/1962		SERIAL NO: OCS-G 1260		5,000.00

Parish of LaFourche, Louisiana:

STATE: LOUISIANA	PARISH: LAFOURCHE				
PROPERTY NUMBER	LEASE DATE	ENTRY	RECORDING VOLUME	PAGE	GROSS ACRE
01 177270-000	01/01/1955				5,000.00
LESSOR(S): U.S.A. SERIAL NO: OCS 0465					
ASSIGNOR(S):					
BLOCK 129, SOUTH TIMBALIER AREA					
*2500 ACRES MORE OR LESS BEING W/2 BLOCK 129, SOUTH TIMBALIER AREA.					
(4601302) C-16426					
**2500 ACRES MORE OR LESS BEING E/2 BLOCK 129, SOUTH TIMBALIER AREA.					
01 177813-000	05/01/1964				1,250.00
LESSOR(S): U.S.A. SERIAL NO: OCS-G 1362					
ASSIGNOR(S): GULF OIL CORP. (5-1-64)					
NE OF BLOCK 28, SOUTH TIMBALIER AREA.					
*NE BLOCK 28, SOUTH TIMBALIER AREA, 1250 ACRES MORE OR LESS.					
(4601305) C-16426					
*79.06 ACRES MORE OR LESS OUT OF NE BLOCK 28, SOUTH TIMBALIER AREA.					
(4605978) C-16426					
01 184700-000	05/01/1974				5,000.00
LESSOR(S): U.S.A. SERIAL NO: UCS-G 2626					
ASSIGNOR(S):					
ALL BLOCK 38, SOUTH TIMBALIER AREA, OFFICIAL LEASING MAP,					
LOUISIANA MAP NO. 6.					
*1500 ACRES MORE OR LESS BEING NW BLOCK 38, SOUTH TIMBALIER AREA, OFFICIAL					
LEASING MAP, LOUISIANA MAP NO. 6. (4605817) C-16426					
**3500 ACRES MORE OR LESS BEING NE, S/2 BLOCK 38, SOUTH TIMBALIER AREA,					
OFFICIAL LEASING MAP, LOUISIANA MAP NO. 6.					
01 184702-000	05/01/1971				5,000.00
LESSOR(S): U.S.A. SERIAL NO: OCS-G 2625					
ASSIGNOR(S): GULF OIL CORP. (5-1-74)					
ALL BLOCK 37, SOUTH TIMBALIER AREA, OFFICIAL LEASING MAP,					
LOUISIANA MAP NO. 6.					
*ALL BLOCK 37, SOUTH TIMBALIER AREA, OFFICIAL LEASING MAP,					
LOUISIANA MAP NO. 6, 5000 ACRES MORE OR LESS. (4605817, 4605738)					
C-16426					
01 184703-000	05/01/1974				5,000.00
LESSOR(S): U.S.A. SERIAL NO. OCS-G 2621					
ASSIGNOR(S): GULF OIL CORP. (5-1-74)					
ALL BLOCK 29, SOUTH TIMBALIER AREA, OFFICIAL LEASING MAP,					
LOUISIANA MAP NO. 6.					
*ALL BLOCK 29, SOUTH TIMBALIER AREA, OFFICIAL LEASING MAP,					
LOUISIANA MAP NO. 6, SAVE & EXCEPT 625 ACRES (S/2SW), 4375 ACRES					
MORE OR LESS. (4606049) C-16426					
**S/2SW BLOCK 29, SOUTH TIMBALIER AREA, OFFICIAL LEASING MAP,					
LOUISIANA MAP NO. 6, 625 ACRES MORE OR LESS.					

Parish of LaFourche, Louisiana:

STATE: LOUISIANA

PARISH: LAFOURCHE

PROPERTY
NUMBER

LEASE
DATE

ENTRY

-----RECORDING-----
VOLUME

PAGE

GROSS ACRE

01 185216-000 04/01/1966

LESSOR(S): U.S.A.

SERIAL NO: OCS-G 1443

1,875.00

ASSIGNOR(S):

NW, N/2SW BLOCK 27, TIMBALIER BAY AREA.

*NW, N/2SW BLOCK 27, TIMBALIER BAY AREA, 1875 ACRES MORE OR LESS,
(4601277) C-16426

01 185217-000 06/01/1962

LESSOR(S): U.S.A.

SERIAL NO: OCS-G 1256

5,000.00

ASSIGNOR(S):

BLOCK 172, SOUTH TIMBALIER AREA.

*BLOCK 172, SOUTH TIMBALIER AREA, 5000 ACRES MORE OR LESS,
(4605743) C-16426

Parish of Vermilion, Louisiana:

STATE: LOUISIANA

PARISH: VERMILION

PROPERTY NUMBER	LEASE DATE	ENTRY	RECORDING VOLUME	PAGE
01 177773-000	05/01/1960			
LESSOR(S): U. S. A. SERIAL NO: OCS 0775				
ASSIGNOR(S):				
BLOCK 131 ZONE 4, VERMILION AREA.				
*BLOCK 131, ZONE 4, VERMILION AREA, 4922.87 ACRES MORE OR LESS. (4601316) C-16426, C-17671				
01 177823-000	05/01/1962			
LESSOR(S): U.S.A. SERIAL NO: OCS-G 1119				
ASSIGNOR(S):				
ALL OF BLOCK 52 EXCEPT 320 ACRES SURROUNDING PRODUCING WELL IN SE OF BLOCK, VERMILION AREA.				
*ALL OF BLOCK 52 EXCEPT 320 ACRES SURROUNDING PRODUCING WELL IN SE OF BLOCK, VERMILION AREA, 4549.35 ACRES MORE OR LESS. (4605479) C-16426, C-17671				
01 184731-000	12/01/1974			
LESSOR(S): U. S. A. SERIAL NO: OCS-G 2866				
ASSIGNOR(S): GULF OIL CORPORATION				
BEING THAT PT OF BLK 23 LYING W/1 OCS-G 15E 2866: BEG AT NW/C OF BLK 23, VERMILION AREA, GULF OF MEXICO, SAID CORNER HAVING A PLANE COORDINATE POSITION OF X=1,617,866.076 & Y=302,824.769; E ALONG N LINE OF BLK 23 12,133.924'; S 2,824.769'; E 2,624.124' TO E LINE OF BLK 23; S 11,933.279'; W 14,758.048'; N 14,758.048' TO POB & CONTAINING 4829.83 ACS.				
*BEING THAT PART OF BLK 23 LYING WITHIN OCS-G 2866: BEGINNING AT NW/C OF BLK 23, VERMILION AREA, GULF OF MEXICO, SAID CORNER HAVING A PLANE COORDINATE POSITION OF X=1617866.076 & Y=302824.769; E ALONG N LINE OF BLK 23 12133.924'; S 2824.769'; E 2624.124' TO E LINE OF BLK 23; S 11933.279'; W 14758.048'; N 14758.048' TO POB, 4829.83 ACRES MORE OR LESS. (4605756) C-16426, C-17671				
01 184732-000	12/01/1974			
LESSOR(S): U.S.A. SERIAL NO: OCS-G 2872				
ASSIGNOR(S): GULF OIL CORP.				
ALL OF BLOCK 155, VERMILION AREA, OCS OFFICIAL LEASING MAP, LOUISIANA MAP NO. 3.				
*W/2 BLOCK 155, VERMILION AREA, OCS OFFICIAL LEASING MAP, LOUISIANA MAP NO. 3, 2500 ACRES MORE OR LESS. (4606241) C-16426, C-17671				
*E/2 BLOCK 155, VERMILION AREA, OCS OFFICIAL LEASING MAP, LOUISIANA MAP NO. 3, 2500 ACRES MORE OR LESS.				

GROSS ACRL

4,922.87

4,549.35

4,829.83

5,000.00

Parish of Plaquemines, Louisiana:

STATE: LOUISIANA

PARISH: PLAQUEMINES

PROPERTY NUMBER	LEASE DATE	ENTRY	RECORDING VOLUME	PAGE	GROSS ACRE
01 17774-000	12/15/1955		000187	01029	1,602.00
LESSOR(S): STATE OF LOUISIANA SERIAL NO: 2869					
ASSIGNOR(S):					
TR 6276, WEST DELTA AREA, OFFSHORE, AREA "C".					
*TRACT 6276, WEST DELTA AREA, OFFSHORE, AREA "C", 1602.00 ACRES MORE OR LESS. (4601278) C-16426					
01 17775-000	03/04/1959				742.40
LESSOR(S): STATE OF LOUISIANA SERIAL NO: 3528					
ASSIGNOR(S):					
PT. BLOCK 24, LYING NORTH OF STATE LEASE #2869, WEST DELTA AREA					
*PART OF BLOCK 24, LYING NORTH OF STATE LEASE #2869, WEST DELTA AREA, 742.40 ACRES, MORE OR LESS. (4601274) C-16426					
01 17776-000	03/04/1959				814.30
LESSOR(S): STATE OF LOUISIANA SERIAL NO: 3529					
ASSIGNOR(S):					
PT OF BLOCK 23, WEST DELTA AREA.					
*PART OF BLOCK 23, WEST DELTA AREA, 814.30 ACRES MORE OR LESS. (4601275) C-16426					

Parish of Plaquemines, Louisiana:

STATE: LOUISIANA	PARISH: PLAQUEMINES				
PROPERTY NUMBER	LEASE DATE	-----RECORDING----- ENTRY VOLUME PAGE			GROSS ACRE
01 177777-000	03/01/1961				5,000.00
LESSOR(S): U.S.A. SERIAL NO: OCS-G 1073					
ASSIGNOR(S):					
BLOCK 41, WEST DELTA AREA.					
*BLOCK 41, WEST DELTA AREA, 5000 ACRES MORE OR LESS. (4601287)					
C-16426					
01 177778-000	11/01/1962				1,860.00
LESSOR(S): U.S.A. SERIAL NO: OCS-G 1331					
ASSIGNOR(S):					
S/2 BLK 23, WEST DELTA AREA.					
*S/2 BLOCK 23, WEST DELTA AREA, 1860 ACRES MORE OR LESS. (4601282)					
C-16426					
01 177796-000	09/01/1959				980.00
LESSOR(S): U.S.A. SERIAL NO: OCS 0691					
ASSIGNOR(S):					
PT. BLK. 24, WEST DELTA AREA.					
*PART BLOCK 24, WEST DELTA AREA, 980 ACRES MORE OR LESS. (4601281)					
C-16426					
01 177833-000	01/22/1964				697.51
LESSOR(S): U.S.A. SERIAL NO: 4242					
ASSIGNOR(S):					
SOUTH PART OF TRACT NO. 8905, WEST DELTA AREA.					
*SOUTH PART OF TRACT NO. 8905, WEST DELTA AREA, 697.51 ACRES MORE					
OR LESS. (4606927) C-16426					

Parish of Plaquemines, Louisiana:

STATE: LOUISIANA

PARISH: PLAQUEMINES

PROPERTY
NUMBER

LEASE
DATE

ENTRY

RECORDING
VOLUME

PAGE

GROSS ACRE

01 185206-000 06/01/1962

LESSOR(S): U.S.A.

SERIAL NO: OCS-G 1101

ASSIGNOR(S):

BLOCK 117, WEST DELTA AREA, SOUTH ADDITION.
*ALL BLOCK 117, WEST DELTA AREA, SOUTH ADDITION, 5000 ACRES MORE OR LESS.
(4601286) C-16426, C-17671

5,000.00

01 185207-000 10/29/1962

LESSOR(S): U.S.A.

SERIAL NO: 3978

ASSIGNOR(S):

PORTION OF BLOCK 23, WEST DELTA AREA.
*THAT PORTION OF LOUISIANA STATE LEASE NO. 3978 IN BLOCK 23, WEST DELTA AREA, PLAQUEMINES PARISH, LOUISIANA, DESCRIBED AS FOLLOWS: BEGINNING AT A POINT ON THE WEST LINE OF BLOCK 23 A DISTANCE OF 2,202.60 FEET FROM THE NW CORNER THEREOF, SAID POINT HAVING LAMBERT COORDINATES OF X=2,559,772.00 AND Y=205,000.00; THENCE EAST A DISTANCE OF 228.00 FEET TO A POINT HAVING LAMBERT COORDINATES OF X=2,560,000.00 AND Y=205,000.00; THENCE SOUTH A DISTANCE OF 5,000.00 FEET TO A POINT HAVING LAMBERT COORDINATES OF X=2,560,000.00 AND Y=2000,000.00; THENCE EAST A DISTANCE OF 4,260.60 FEET TO A POINT ON THE EAST LINE OF LOUISIANA STATE LEASE NO. 3978 SAID POINT HAVING LAMBERT COORDINATES OF X=2,564,260.60 AND Y=2000,000.00; THENCE SOUTH ALONG THE EAST LINE OF LOUISIANA STATE LEASE NO. 3978 TO THE SE CORNER THEREOF; THENCE NORTHWESTERLY ALONG THE SOUTH LINE OF LOUISIANA STATE LEASE NO. 3978 TO THE SOUTHWEST CORNER THEREOF ON THE WEST LINE OF BLOCK 23; THENCE NORTH ALONG THE WEST LINE OF BLOCK 23 TO PLACE OF BEGINNING. ESTIMATED TO CONTAIN 624.00 ACRES MORE OR LESS. ALL BEARINGS ARE BASED ON THE LOUISIANA LAMBERT PLANE COORDINATE SYSTEM SOUTH ZONE.
(4605482) C-16426

624.00

01 185215-000 06/01/1964

LESSOR(S): U.S.A.

SERIAL NO: OCS-G 1364

ASSIGNOR(S):

E/2 BLOCK 22, WEST DELTA AREA.
*E/2 BLOCK 22, WEST DELTA AREA, 2500 ACRES MORE OR LESS. (4601284)
C-16426

2,500.00

Parish of Plaquemines, Louisiana:

STATE: LOUISIANA

PARISH: PLAQUEMINES

PROPERTY
NUMBER

LEASE
DATE

ENTRY

RECORDING
VOLUME

PAGE

GROSS ACRES

01 185206-000 06/01/1962

LESSOR(S): U.S.A.

SERIAL NO: OCS-G 1101

5,000.00

ASSIGNOR(S):

BLOCK 117, WEST DELTA AREA, SOUTH ADDITION.

*ALL BLOCK 117, WEST DELTA AREA, SOUTH ADDITION, 5000 ACRES MORE OR LESS.
(4601286) C-16426, C-17671

01 185207-000 10/29/1962

LESSOR(S): U.S.A.

SERIAL NO: 3978

624.00

ASSIGNOR(S):

PORTION OF BLOCK 23, WEST DELTA AREA.

THAT PORTION OF LOUISIANA STATE LEASE NO. 3978 IN BLOCK 23, WEST DELTA AREA, PLAQUEMINES PARISH, LOUISIANA, DESCRIBED AS FOLLOWS: BEGINNING AT A POINT ON THE WEST LINE OF BLOCK 23 A DISTANCE OF 2,202.60 FEET FROM THE NW CORNER THEREOF, SAID POINT HAVING LAMBERT COORDINATES OF X=2,559,772.00 AND Y=205,000.00; THENCE EAST A DISTANCE OF 228.00 FEET TO A POINT HAVING LAMBERT COORDINATES OF X=2,560,000.00 AND Y=205,000.00; THENCE SOUTH A DISTANCE OF 5,000.00 FEET TO A POINT HAVING LAMBERT COORDINATES OF X=2,560,000.00 AND Y=2000,000.00; THENCE EAST A DISTANCE OF 4,260.60 FEET TO A POINT ON THE EAST LINE OF LOUISIANA STATE LEASE NO. 3978 SAID POINT HAVING LAMBERT COORDINATES OF X=2,564,260.60 AND Y=2000,000.00; THENCE SOUTH ALONG THE EAST LINE OF LOUISIANA STATE LEASE NO. 3978 TO THE SE CORNER THEREOF; THENCE NORTHWESTERLY ALONG THE SOUTH LINE OF LOUISIANA STATE LEASE NO. 3978 TO THE SOUTHWEST CORNER THEREOF ON THE WEST LINE OF BLOCK 23; THENCE NORTH ALONG THE WEST LINE OF BLOCK 23 TO PLACE OF BEGINNING. ESTIMATED TO CONTAIN 624.00 ACRES MORE OR LESS. ALL BEARINGS ARE BASED ON THE LOUISIANA LAMBERT PLANE COORDINATE SYSTEM SOUTH ZONE.
(4605482) C-16426

01 185215-000 06/01/1964

LESSOR(S): U.S.A.

SERIAL NO: OCS-G 1364

2,500.00

ASSIGNOR(S):

E/2 BLOCK 22, WEST DELTA AREA.

WE/2 BLOCK 22, WEST DELTA AREA, 2500 ACRES MORE OR LESS. (4601264)
C-16426

Parish of Plaquemines, Louisiana:

STATE: LOUISIANA

PARISH: PLAQUEMINES

PROPERTY NUMBER	LEASE DATE	-----RECORDING----- ENTRY VOLUME PAGE	GROSS ACRE
01 238828-000	06/05/1981	SERIAL NO: OCS-G 4673	13.23
LESSOR(S): U.S.A.			
ASSIGNOR(S): GULF OIL CORPORATION			
BEGINNING AT INTERSECT OF ZONE 1-2 LINE WITH 3-MILE LINE ESTABLISHED BY 1975 DECREE ENTERED IN U.S. V. LA, #9, ORIGINAL BLOCK 22, WN ON OCS LEASING MAP, WEST DELTA AREA, LA MAP #8, CONTAINING 13.23 ACRES.			
*13.23 ACRES MORE OR LESS BEGINNING AT INTERSECT OF ZONE 1-2 LINE WITH 3-MILE LINE ESTABLISHED BY 1975 DECREE ENTERED IN U.S. V. LA., #9, ORIGINAL BLOCK 22, OCS LEASING MAP, WEST DELTA AREA, LOUISIANA MAP NO. 8. (4606927) C-16426			
01 238829-000	06/05/1981	SERIAL NO: OCS-G 4674	10.01
LESSOR(S): U.S.A.			
ASSIGNOR(S): GULF OIL CORPORATION, IT AL			
BEGINNING AT POINT ON ZONE 1-2 IN BLOCK 23, OCS LEASING MAP, WEST DELTA AREA, MAP #8.			
*10.01 ACRES MORE OR LESS BEGINNING AT POINT ON ZONE 1-2 IN BLOCK 23, OCS LEASING MAP, WEST DELTA AREA, MAP NO. 8. (4606276) C-16426			
01 238830-000	06/05/1981	SERIAL NO: OCS-G 4675	62.45
LESSOR(S): U. S. A.			
ASSIGNOR(S): GULF OIL CORPORATION			
BEGINNING AT INTERSECT OF ZONE 1-2 WITH EAST BOUNDARY BLOCK 23, OCS LEASING MAP WEST DELTA AREA, MAP #8, CONTAINING 62.45 ACRES.			
*62.45 ACRES MORE OR LESS BEGINNING AT INTERSECT OF ZONE 1-2 WITH EAST BOUNDARY BLOCK 23, OCS LEASING MAP, WEST DELTA AREA, MAP NO. 8. (4606276) C-16426			
01 238831-000	06/05/1981	SERIAL NO: OCS-G 4676	74.91
LESSOR(S): U.S.A.			
ASSIGNOR(S): EXXON CORPORATION			
BEGINNING AT INTERSECT OF 3-MILE LINE ESTABLISHED BY 1975 DECREE ENTERED IN U.S. V. LA, #9, ORIGINAL, WITH SOUTH BOUNDARY BLOCK 24, OCS LEASING MAP, WEST DELTA AREA, LA MAP #8.			
*74.91 ACRES MORE OR LESS BEGINNING AT INTERSECT OF 3-MILE LINE ESTABLISHED BY 1975 DECREE ENTERED IN U.S. V. LA., #9, ORIGINAL, WITH SOUTH BOUNDARY OF BLOCK 24, OCS LEASING MAP, WEST DELTA AREA, LOUISIANA MAP NO. 8. (4606275) C-16426			

Parish of St. Mary, Louisiana:

STATE: LOUISIANA

PARISH: ST. MARY

PROPERTY NUMBER	LEASE DATE	ENTRY	RECORDING VOLUME	PAGE	GROSS ACRE
01 177779-000	06/01/1962				5,000.00
LESSOR(S): U. S. A. SERIAL NO: OCS-G 0982					
ASSIGNOR(S):					
BLOCK 238, EUGENE ISLAND.					
*BLOCK 238, EUGENE ISLAND AREA, 5000 ACRES MORE OR LESS.					
(4601306) C-16426, C-17671					
01 184704-000	05/01/1974				5,000.00
LESSOR(S): U.S.A. SERIAL NO: OCS-G 2608					
ASSIGNOR(S): GULF OIL CORP. (5-1-74)					
ALL BLOCK 313, EUGENE ISLAND AREA, SOUTH ADDITION, OFFICIAL					
LEASING MAP, LOUISIANA MAP NO. 4A.					
*ALL BLOCK 313, EUGENE ISLAND AREA, SOUTH ADDITION, OFFICIAL					
LEASING MAP, LOUISIANA MAP NO. 4A, 5000 ACRES MORE OR LESS.					
(4605657) C-16426, C-17671					
01 185210-000	06/01/1962				5,000.00
LESSOR(S): U.S.A. SERIAL NO, OCS-G 0981					
ASSIGNOR(S):					
BLOCK 237, EUGENE ISLAND AREA.					
*BLOCK 237, EUGENE ISLAND AREA, 5000 ACRES MORE OR LESS.					
(4606928) C-16426, C-17671					
01 185211-000	06/01/1962				5,000.00
LESSOR(S): U.S.A. SERIAL NO: OCS-G 0983					
ASSIGNOR(S):					
BLOCK 252, EUGENE ISLAND AREA.					
*BLOCK 252, EUGENE ISLAND AREA, 5000 ACRES MORE OR LESS.					
(4601307) C-16426, C-17671					

Parish of St. Mary, Louisiana:

STATE: LOUISIANA

PARISH: ST. MARY

PROPERTY NUMBER	LEASE DATE	ENTRY	RECORDING VOLUME	PAGE	GROSS ACRE
01 206866-000	01/01/1971				1,347.16
LESSOR(S): U.S.A. SERIAL NO: OCS-G 2105					
ASSIGNOR(S): GULF OIL CORPORATION					
ALL OF BLOCK 296, EUGENE ISLAND AREA, SOUTH ADDITION, OCS					
OFFICIAL LEASING MAP, LOUISIANA MAP NO. 8A, C-16426, C-17671					
01 206867-000	01/01/1971				2,401.22
LESSOR(S): U.S.A. SERIAL NO: OCS-G 2109					
ASSIGNOR(S): GULF OIL CORPORATION					
ALL OF BLOCK 306, EUGENE ISLAND AREA, SOUTH ADDITION, OCS OFFICIAL					
LEASING MAP, LOUISIANA MAP NO. 4A, C-16426, C-17671					

Parish of Iberia, Louisiana:

STATE: LOUISIANA

PARISH: IBERIA

PROPERTY NUMBER	LEASE DATE	ENTRY	RECORDING VOLUME	PAGE	GROSS ACRE
01 177780-000	05/01/1960				5,000.00
LESSOR(S): U. S. A. SERIAL NO: OCS 0778					
ASSIGNOR(S):					
BLOCK 23, ZONE 4, SOUTH MARSH ISLAND AREA.					
*BLOCK 23, ZONE 4, SOUTH MARSH ISLAND AREA, 5000 ACRES MORE OR LESS;					
(4601789) C-16426, C-17671					
01 177781-000	05/01/1960				5,000.00
LESSOR(S): U. S. A. SERIAL NO: OCS 0786					
ASSIGNOR(S):					
BLOCK 48, ZONE 4, SOUTH MARSH ISLAND AREA.					
*BLOCK 48, ZONE 4, SOUTH MARSH ISLAND AREA, 5000 ACRES MORE OR LESS;					
(4601791) C-16426, C-17671					
01 177811-000	06/01/1962				5,287.95
LESSOR(S): U.S.A. SERIAL NO: OCS-G 1189					
ASSIGNOR(S): GULF OIL CORPORATION (7-28-66)					
1/16 OF 1% OF 8/8 ORR: SUBSURFACE HORIZONS DOWN TO & INCLUDING					
14,405 FEET.					
1/8 OF 1% OF 8/8 ORR: SUBSURFACE HORIZONS BELOW 14,405 FEET.					
ALL OF BLOCK 29, SOUTH MARSH ISLAND AREA EXCEPT 320 ACRES					
SURROUNDING PRODUCING WELL IN NORTHWEST CORNER OF BLOCK.					
*BLOCK 29, SOUTH MARSH ISLAND AREA, SUBSURFACE HORIZONS DOWN TO					
& INCLUDING 14405 FEET, 5287.95 ACRES MORE OR LESS. (4605480)					
C-16426, C-17671					
**BLOCK 29, SOUTH MARSH ISLAND AREA, SUBSURFACE HORIZONS BELOW					
14405 FEET, EXCEPT 320 ACRES SURROUNDING PRODUCING WELL IN NW					
CORNER OF BLOCK, 5287.95 ACRES MORE OR LESS.					
01 185214-000	05/01/1962				5,000.00
LESSOR(S): U.S.A. SERIAL NO: OCS-G 1184					
ASSIGNOR(S):					
BLOCK 16, SOUTH MARSH ISLAND AREA.					
*BLOCK 16, SOUTH MARSH ISLAND AREA, 5000 ACRES MORE OR LESS.					
(4606657) C-16426, C-17671					

Parish of Cameron, Louisiana:

STATE: LOUISIANA

PARISH: CAMERON

PROPERTY NUMBER	LEASE DATE	ENTRY	RECORDING VOLUME	PAGE	GROSS ACRE
01 177822-000	08/01/1959				210.00
LESSOR(S): U.S.A. SERIAL NO: OCS 0680					
ASSIGNOR(S):					
210 ACRES IN IRREGULAR SHPE IN CENTER OF BLOCK 20, WEST CAMERON					
AREA. C-16426, C-17671					
01 184730-000	12/01/1974				2,500.00
LESSOR(S): U. S. A. SERIAL NO: OCS-G 2860					
ASSIGNOR(S): GULF OIL CORP.					
ALL OF BLK 237, EAST CAMERON AREA, SOUTH ADDITION, OCS OFFICIAL					
LEASING MAP, LOUISIANA MAP NO. 2A.					
*ALL BLOCK 237, EAST CAMERON AREA, SOUTH ADDITION, OCS OFFICIAL					
LEASING MAP, LOUISIANA MAP NO. 2A, 2500 ACRES MORE OR LESS.					
(4606117) C-16426, C-17671					
01 184745-000	09/01/1975				5,000.00
LESSOR(S): U.S.A. SERIAL NO: OCS-G 3282					
ASSIGNOR(S): GULF OIL CORPORATION					
ALL OF BLK 409, WEST CAMERON AREA, OCS OFFICIAL LEASING MAP.					
LA MAP NO. 1A.					
*ALL BLOCK 409, WEST CAMERON AREA, OCS OFFICIAL LEASING MAP,					
LOUISIANA MAP NO. 1A, 5000 ACRES MORE OR LESS. (4605815)					
C-16426, C-17671					
01 184746-000	09/01/1975				5,000.00
LESSOR(S): U.S.A. SERIAL NO: OCS-G 3297					
ASSIGNOR(S): GULF OIL CORPORATION					
ALL OF BLOCK 215, EAST CAMERON AREA, OCS OFFICIAL LEASING MAP,					
LOUISIANA MAP NO. 2					
*ALL BLOCK 215, EAST CAMERON AREA, OCS OFFICIAL LEASING MAP,					
LOUISIANA MAP NO. 2, 5000 ACRES MORE OR LESS. (4606375)					
C-16426, C-17671					

Parish of Cameron, Louisiana:

STATE: LOUISIANA

PARISH: CAMERON

PROPERTY NUMBER	LEASE DATE	-----RECORDING----- ENTRY VOLUME PAGE	GROSS ACRE
01 204265-000	02/01/1973		5,000.00
LESSOR(S): U.S.A. SERIAL NO: OCS-G 2219			
ASSIGNOR(S): TEXASGULF INC.			
ALL OF BLOCK 480, WEST CAMERON AREA, SOUTH ADDITION, OFFICIAL			
STATE LEASING MAP, LA. MAP #7B.			
*ALL BLOCK 480, WEST CAMERON AREA, SOUTH ADDITION, OFFICIAL STATE			
LEASING MAP, LOUISIANA MAP NO. 1B, 5000 ACRES MORE OR LESS.			
(4605746) C-16426, C-17671			
01 204270-000	09/01/1975		5,000.00
LESSOR(S): U.S.A. SERIAL NO: OCS-G 3280			
ASSIGNOR(S): TEXASGULF INC.			
ALL OF BLOCK 405, WEST CAMERON AREA, WEST ADDITION, AS SHOWN ON			
OCS OFFICIAL LEASING MAP, LA. MAP #1A.			
*ALL OF BLOCK 405, WEST CAMERON AREA, WEST ADDITION, AS SHOWN ON			
OCS OFFICIAL LEASING MAP, LOUISIANA MAP NO. 1A, 5000 ACRES MORE OR			
LESS.(4606018) C-16426, C-17671			
01 206783-000	08/01/1977		5,000.00
LESSOR(S): U.S.A. SERIAL NO: OCS-G 3540			
ASSIGNOR(S): GULF OIL CORPORATION			
ALL OF BLOCK 330, EAST CAMERON AREA, SOUTH ADDITION, OCS OFFICIAL			
LEASING MAP NO. 2A.			
*ALL BLOCK 330, EAST CAMERON AREA, SOUTH ADDITION, OCS OFFICIAL			
LEASING MAP NO. 2A, 5000 ACRES MORE OR LESS. (4606291) C-16426, C-17671			
01 206784-000	07/01/1977		5,000.00
LESSOR(S): U.S.A. SERIAL NO: OCS-G 3552			
ASSIGNOR(S): GULF OIL CORPORATION			
ALL OF BLOCK 260, VERMILION AREA, SOUTH ADDITION, OCS OFFICIAL			
LEASING MAP, LA MAP NO. 3B			
*ALL BLOCK 260, VERMILION AREA, SOUTH ADDITION, OCS OFFICIAL			
LEASING MAP, LOUISIANA MAP NO. 3B, 5000 ACRES MORE OR LESS.			
(4605988) C-16426, C-17671			

EXHIBIT "B"
CONTRACTS

<u>CONTRACT NO.</u>	<u>TITLE</u>	<u>DATE</u>	<u>PARTIES</u>
C-18171	E-2 SAND RESERVOIR "A" UNIT AGREEMENT	08/06/73	CONOCO, CHEVRON USA AND MARINE PETROLUEM
C-18160	E-3 SD FAULT BLOCK F1 UNIT AGREEMENT	05/01/73	CONOCO, CHEVRON USA AND MARINE PETROLUEM
C-18161	E-7 SD FAULT BLOCK E UNIT AGREEMENT	05/01/73	CONOCO, CHEVRON USA AND MARINE PETROLUEM
C-18162	E-10 SD FAULT BLOCK E UNIT AGREEMENT	05/01/73	CONOCO, CHEVRON USA AND MARINE PETROLUEM
C-15487	TIDELANDS ROYALTY TRUST "B" AGREEMENT	06/01/54	CONOCO, CHEVRON USA AND MARINE PETROLUEM
C-16426	MARINE PETROLEUM TRUST	07/07/54	MARINE INSTRUMENT CO., L.C. PARSLEY ET AL. AND SAN JACINTO PETROLEUM (CONOCO)

NOTICE OF CONFIDENTIALITY RIGHTS: IF YOU ARE A NATURAL PERSON, YOU MAY REMOVE OR STRIKE ANY OR ALL OF THE FOLLOWING INFORMATION FROM ANY INSTRUMENT THAT TRANSFERS AN INTEREST IN REAL PROPERTY BEFORE IT IS FILED FOR RECORD IN THE PUBLIC RECORDS: YOUR SOCIAL SECURITY NUMBER OR DRIVER'S LICENSE NUMBER.

TRUSTEE'S DISTRIBUTION DEED

STATE OF LOUISIANA	§	
	§	
PARISHES OF CAMERON,	§	KNOW ALL MEN BY THESE PRESENTS
JEFFERSON, IBERIA, LAFOURCHE,	§	
PLAQUEMINES, TERREBONNE,	§	
ST. MARY, AND VERMILION	§	

WHEREAS, the Testamentary Trust Created Under Article VIII of the Last Will and Testament of Myrle Greathouse, Deceased and being commonly known as The Micah Greathouse Trust #2 (the "*Micah Greathouse Trust #2*") owned certain real property interests, including surface and mineral interests, located in Cameron Parish, Louisiana; Jefferson Parish, Louisiana; Iberia Parish, Louisiana; Lafourche Parish, Louisiana; Plaquemines Parish, Louisiana; Terrebonne Parish, Louisiana; St. Mary Parish, Louisiana; and Vermilion Parish, Louisiana;

WHEREAS, the Trust was to terminate upon Micah Greathouse reaching fifty (50) years of age and upon such termination, the Trust was to be distributed Micah Greathouse;

WHEREAS, Micah Greathouse, born February 18, 1975, reached fifty (50) years of age on February 18, 2025;

WHEREAS, rather than the distribution of Trust assets to him individually, Micah Greathouse has directed that the distribution of Trust assets be conveyed to Greathouse Outhouse, LLC, a Texas limited liability company wholly owned by Micah Greathouse as his separate property; and

WHEREAS, Dewayne Chitwood remains the duly appointed Trustee of the Trust and now desires to distribute all assets of the Trust as herein provided.

NOW THEREFORE, for good and valuable consideration, the sufficiency of which is hereby acknowledged, and to further evidence the distribution of all assets owned by the Trust, Dewayne Chitwood, as Trustee of the Micah Greathouse Trust #2 ("*Micah's Greathouse Trust #2*"), whose mailing address is 400 Pine Street, Suite 700, Abilene, Texas 79601, hereinafter referred to as "*Grantor*", by these presents has GRANTED, DISTRIBUTED, and CONVEYED and does hereby GRANT, DISTRIBUTE, and CONVEY unto Greathouse Outhouse, LLC, a Texas limited liability company and whose address is 4719 County Road 279, Baird, Texas 79504, hereinafter referred to as "*Grantee*", all of Grantor's right, title and interest in and all real property owned by Grantor in Cameron Parish, Louisiana; Jefferson Parish, Louisiana; Iberia

Parish, Louisiana; Lafourche Parish, Louisiana; Plaquemines Parish, Louisiana; Terrebonne Parish, Louisiana; St. Mary Parish, Louisiana; and Vermilion Parish, Louisiana (the "**Properties**").

The Properties include, but are not limited to, all of Grantor's ownership interests more particularly described in **Exhibit "A"** and conveyed in that certain Deed (Expressly Disclaiming Warranties) recorded as Instrument No. 355875 in the Official Public Records of Cameron Parish, Louisiana; Instrument No. 12341675 in the Official Public Records of Jefferson Parish, Louisiana; Instrument No. 17698 in the Official Public Records of Iberia Parish, Louisiana; Instrument No. 1362467 in the Official Public Records of Lafourche Parish, Louisiana; Instrument No. 2023-00003216 in the Official Public Records of Plaquemines Parish, Louisiana; ; Instrument No. 1679078 in the Official Public Records of Terrebonne Parish, Louisiana; Instrument No. 342494 in the Official Public Records of St. Mary Parish, Louisiana; and Instrument No. 2023006740 in the Official Public Records of Vermilion Parish, Louisiana

This conveyance of the Properties is made by Grantor and accepted by Grantee subject to the following matters:

1. All oil, gas, and mineral leases and mining leases covering the Properties, to the extent same are in force and effect, no revivor being intended by Grantor or Grantee, and that this Trustee's Distribution Deed covers and includes all bonus, delay rentals, royalty and other lease benefits payable under existing and future leases covering the Properties;
2. Any and all conditions, covenants, restrictions, zoning ordinances, leases, exceptions, reservations and awards (including mineral and royalty exceptions, reservations and awards), affecting the Properties to the extent that the same are valid and in force and effect and shown of record in the aforesaid parishes;
3. Taxes and assessments with respect to the Properties by any taxing authority for the current year and subsequent years;
4. All valid and subsisting liens or encumbrances against the Properties; and
5. Any matters visible, valid, apparent and existing on the Properties.

Micah Greathouse joins in the execution of this Trustee's Distribution Deed to evidence his consent to the distribution of all assets of the Trust to Outhouse Greathouse, LLC, a Texas limited liability company wholly owned by Micah Greathouse as his separate property.

TO HAVE AND TO HOLD the Properties, subject to the matters and exceptions recited herein, together with all and singular the rights and appurtenances thereto or in anywise belonging, unto the said Grantee, Grantee's successors, assigns, and legal representatives, forever; *provided however*, and notwithstanding the use of the terms "grant," "convey," and similar terms herein, these conveyances are made **WITHOUT WARRANTY OF TITLE** or otherwise, of any kind or character, whether arising by statute or by common law, but do assign to Grantee the benefit of all warranties of title inuring to the benefit of Grantor with regard to the interests herein conveyed,

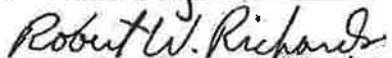
together with all rights of prescription whether acquisitive or liberative, together with all rights of subrogation to which Grantor may be entitled, unto Grantee.

When the context requires, singular nouns and pronouns include the plural.

Executed to be effective the 1st day of March, 2025 (the "*Effective Date*"), and signed in the presence of the undersigned witnesses and notary on the date indicated in the acknowledgement below.

WITNESSES:


Print: D. Grey Etter


Print: Robert W. Richards

GRANTOR:

THE MICAH GREATHOUSE TRUST #2

By: 
Dewayne Chitwood, Trustee


(Acknowledgment)

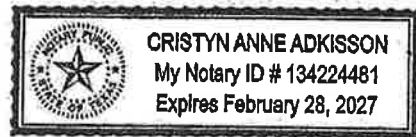
THE STATE OF TEXAS §
COUNTY OF Taylor §

This instrument was acknowledged before me, the undersigned authority, and in the presence of the competent witnesses, on this 12th day of March 2025, by Dewayne Chitwood, in his capacity as Trustee of The Micah Greathouse Trust #2.


Notary Public, State of Texas

Consented to and Approved by:


Micah Greathouse



AFTER RECORDING RETURN TO:

McMahon Surovik Suttle, P.C.
Attn: Thomas M. "Mike" Murray
P.O. Box 3679
Abilene, Texas 79604

EXHIBIT "A"

1. All of the real property in which Grantor owns any interest situated in the Parishes of Cameron, Jefferson, Iberia, Lafourche, Plaquemines, Terrebonne, St. Mary, and Vermilion, Louisiana (the "**Parishes**"), including, but not limited to, those described on the attached **Exhibit "A-1"** regardless of any errors or omissions contained on **Exhibit "A-1"** (collectively, the "**Lands**");
2. All of the oil, gas, and/or other wells (if any) in any of the Parishes in which Grantor owns any interest including, but not limited to, any and all wells (if any) situated upon the Leases (as defined herein) and/or the Lands or lands pooled therewith which in the past have produced or presently are producing or capable of producing oil and/or gas (collectively, the "**Wells**");
3. All of the oil, gas, mineral, and/or other leases (if any) in, to, and under which Grantor owns any interest in any of the Parishes, including, but not limited to, the leases covering the Wells and the leases covering the Lands or lands pooled therewith which in the past have produced or presently are producing or capable of producing oil and/or gas (collectively, the "**Leases**");
4. All rights to or ownership of oil, gas, minerals, and other elements produced from or attributable to the Lands, Wells, and Leases including, but not limited to, fee mineral interests and all attributes or elements thereof, royalty interests or right to royalty, overriding royalties, net profits interests, contract rights, and any and all other interests applicable to oil, gas, minerals, and any other element and the revenue generated from the production and sale thereof;
5. All oil, gas, minerals, and other elements produced from or attributable to the Lands or lands pooled therewith, Leases, and/or the Wells;
6. All improvements, rights, privileges, hereditaments, and appurtenances on the Lands, including all of Grantor's right, title, and interest in and to adjacent streets, alleys, rights-of-way, and any adjacent strips or gores of real estate on the Lands;
7. All personal property, fixtures, and equipment situated either within or upon the Lands, or which presently may be connected to or used in connection with the Wells; and
8. All contracts, agreements, division orders, unit agreements, and/or other written instruments to which the Leases, Lands, and/or Wells presently may be committed or bound including, but not limited to, those described on the attached **Exhibit "B"** regardless of any errors or omissions contained on **Exhibit "B"** (collectively, the "**Contracts**").

EXHIBIT A-1
LEGAL DESCRIPTIONS

Parish of Jefferson, Louisiana:

STATE: LOUISIANA	PARISH: JEFFERSON	-----RECORDING-----			GROSS ACRE
PROPERTY NUMBER	LEASE DATE	ENTRY	VOLUME	PAGE	
01 174257-000	12/01/1966				4,539.89
LESSOR(S): USA					
ASSIGNOR(S):					
BLOCK 85, GRAND ISLE AREA.					
*ALL BLOCK 85, GRAND ISLE AREA, 4539.89 ACRES MORE OR LESS.					
(4605481) C-16426					
01 184705-000	05/01/1974				5,000.00
LESSOR(S): U.S.A.					
ASSIGNOR(S): GULF OIL CORP. (5-1-74)					
ALL BLOCK 96, GRAND ISLE AREA, SOUTH ADDITION, OFFICIAL LEASING					
MAP, LOUISIANA MAP NO. 7A.					
*ALL BLOCK 96, GRAND ISLE AREA, SOUTH ADDITION, OFFICIAL LEASING MAP					
LOUISIANA MAP NO. 7A, 5000 ACRES MORE OR LESS. (4605739) C-16426					
01 184706-000	05/01/1974				5,000.00
LESSOR(S): U.S.A.					
ASSIGNOR(S): GULF OIL CORP. (5-1-74)					
ALL BLOCK 93, GRAND ISLE AREA, SOUTH ADDITION, OFFICIAL LEASING					
MAP, LOUISIANA MAP NO. 7A.					
*ALL BLOCK 93, GRAND ISLE AREA, SOUTH ADDITION, OFFICIAL LEASING					
MAP, LOUISIANA MAP NO. 7A, 5000 ACRES MORE OR LESS. (4605747)					
C-16426					
01 193140-000	10/01/1972				4,539.89
LESSOR(S): USA					
ASSIGNOR(S): GULF OIL CORP.					
ALL OF BLK 95 GRAND ISLE AREA,					
S ADDITION AS SHOWN ON OFFICIAL LEASING MAP, LOUISIANA MAP NO. 7A.					
*ALL BLOCK 95 GRAND ISLE AREA, SOUTH ADDITION AS SHOWN ON OFFICIAL					
LEASING MAP, LOUISIANA MAP NO. 7A, 4539.89 ACRES MORE OR LESS.					
(4605737) C-16426					

Parish of Jefferson, Louisiana:

STATE: LOUISIANA

PARISH: JEFFERSON

PROPERTY NUMBER	LEASE DATE	ENTRY	RECORDING VOLUME	PAGE	GROSS ACRE
01 193741-000	11/01/1972				4,539.89
LESSOR(S): U. S. A. SERIAL NO: OCS-G 2163					
ASSIGNOR(S): GULF OIL CORP.					
ALL BLOCK 94 GRAND ISLE AREA, SOUTH ADDITION AS SHOWN ON OFFICIAL LEASING MAP, LOUISIANA MAP NO. 7A.					
*ALL BLOCK 94 GRAND ISLE AREA, SOUTH ADDITION AS SHOWN ON OFFICIAL LEASING MAP, LOUISIANA MAP NO. 7A, 4539.89 ACRES MORE OR LESS.					
(4605736) C-16426					
01 184694-000	08/01/1973			1	5,760.00
LESSOR(S): U.S.A. SERIAL NO: OCS-G 2354					
ASSIGNOR(S): GULF OIL CORPORATION					
BLOCK 111, HIGH ISLAND AREA, AS SHOWN ON OFFICIAL LEASING MAP, TEXAS MAP NO. 7					
*W/2 OF BLOCK 111, HIGH ISLAND AREA, OFFICIAL LEASING MAP, TEXAS					
**MAP NO. 7, 2880 ACRES MORE OR LESS. (4605819) C-16426, C-17671					
**E/2 OF BLOCK 111, HIGH ISLAND AREA, OFFICIAL LEASING MAP, TEXAS					
***MAP NO. 7, 2880 ACRES MORE OR LESS.					
01 206865-000	07/01/1973				5,760.00
LESSOR(S): U.S.A. SERIAL NO: OCS-G 2404					
ASSIGNOR(S): GULF OIL CORPORATION					
ALL OF BLOCK A-283, HIGH ISLAND AREA, EAST ADDITION, SOUTH EXTENSION, OCS OFFICIAL LEASING MAP, TEXAS MAP # 7C.					
*ALL OF BLOCK A-283, HIGH ISLAND AREA, EAST ADDITION, SOUTH					
*EXTENSION, OCS OFFICIAL LEASING MAP, TEXAS MAP NO. 7C, OCS-G					
*2404, 5760 ACRES MORE OR LESS. (4606082) C-16426, C-17671					
00 C-16426					
*E/2 BLOCK 110, HIGH ISLAND AREA, OCS-G 2353, OFFICIAL					
*LEASING MAP, TEXAS MAP NO. 7, 2880 ACRES MORE OR LESS.					
*(4605818) CONOCO HAS A CONTRACTUAL INTEREST ONLY.					

Parish of Jefferson, Louisiana:

STATE: LOUISIANA

PARISH: JEFFERSON

PROPERTY
NUMBER

LEASE
DATE

ENTRY

RECORDING
VOLUME

PAGE

GROSS ACRE

01 177776-000 03/04/1959

LESSOR(S): STATE OF LOUISIANA

SERIAL NO: 3529

814.30

ASSIGNOR(S):

PT OF BLOCK 23, WEST DELTA AREA.

*PART OF BLOCK 23, WEST DELTA AREA, 814.30 ACRES MORE OR LESS.

(4601275) C-16426

Parish of Terrebonne, Louisiana:

STATE: LOUISIANA	PARISH: TERREBONNE					
PROPERTY NUMBER	LEASE DATE	ENTRY	RECORDING- VOLUME	PAGE	GROSS ACRE	
01 177150-000	09/01/1955				5,000.00	
LESSOR(S): U.S.A. SERIAL NO: OCS 0589						
ASSIGNOR(S):						
BLOCK 176, OFFSHORE AREA "C", SHIP SHOAL AREA.						
*BLOCK 176, OFFSHORE AREA "C", SHIP SHOAL AREA, 5000 ACRES						
MORE OR LESS. (4605478) C-16426, C-17671						
01 177153-000	11/01/1954				5,000.00	
LESSOR(S): U.S.A. SERIAL NO: OCS 0419						
ASSIGNOR(S):						
BLOCK 150, SHIP SHOAL AREA, OFFSHORE AREA "C".						
*BLOCK 150, SHIP SHOAL AREA, OFFSHORE AREA "C", 5000 ACRES MORE OR						
LESS. (4601309) C-16426, C-17671						
01 177154-000	11/01/1954				5,000.00	
LESSOR(S): U.S.A. SERIAL NO: OCS 0420						
ASSIGNOR(S):						
BLK. 154, SHIP SHOAL AREA, OFFSHORE AREA "C"						
*BLOCK 154, SHIP SHOAL AREA, OFFSHORE AREA "C", 5000						
ACRES MORE OR LESS. (4601310) C-16426, C-17671						
01 177155-000	04/01/1960				5,000.00	
LESSOR(S): U.S.A. SERIAL NO: OCS 0820						
ASSIGNOR(S):						
BLOCK 169, SHIP SHOAL AREA.						
*SESE, E/2SWSE BLOCK 169, SHIP SHOAL AREA, 468.75 ACRES MORE OR LESS.						
(4601313 W1) C-16426, C-17671						
*J-4A SAND UNITS A & B, BLOCK 169, SHIP SHOAL AREA, 168 ACRES MORE						
OR LESS. (4601313) C-16426, C-17671						
**N/2, SW, W/2SE, W/2SWSE, BLOCK 169, SHIP SHOAL AREA, LESS J-4A SAND						
UNITS A & B, 4363.25 ACRES MORE OR LESS.						
01 177157-000	01/01/1955				5,000.00	
LESSOR(S): USA SERIAL NO: OCS 0453						
ASSIGNOR(S):						
BLOCK 130-OFFSHORE AREA "C", SHIP SHOAL AREA						
*ALL OF BLOCK 130, SHIP SHOAL AREA LESS AND EXCEPT W/2SWSW FROM						
8500' - 9750', CONTAINING 4843.75 ACRES MORE OR LESS. (4606262)						
C-16426, C-17671						
*ALL OF BLOCK 130, SHIP SHOAL AREA, 5000 ACRES MORE OR LESS.						
(4601308) C-16426, C-17671						
**W/2SWSW BLOCK 130, SHIP SHOAL AREA, 8500' - 9750', 156.25 ACRES						
MORE OR LESS.						
**ALL OF BLOCK 130, SHIP SHOAL AREA, ABOVE 8500' AND BELOW 9750',						
5000 ACRES MORE OR LESS.						

Parish of Terrebonne, Louisiana:

STATE: LOUISIANA

PARISH: TERREBONNE

PROPERTY NUMBER	LEASE DATE	ENTRY	RECORDING VOLUME	PAGE	GROSS ACRE
01 184701-000	05/01/1974				5,000.00
LESSOR(S): U.S.A. SERIAL NO: OCS-G 2624					
ASSIGNOR(S): GULF OIL CORP. (5-1-74)					
ALL BLOCK 36, SOUTH TIMBALIER AREA, OFFICIAL LEASING MAP, LOUISIANA MAP NO. 6.					
*ALL BLOCK 36, SOUTH TIMBALIER AREA, OFFICIAL LEASING MAP, LOUISIANA MAP NO. 6, 5000 ACRES MORE OR LESS. (4605744) C-16426					
01 184743-000	07/01/1975				3,772.00
LESSOR(S): U.S.A. SERIAL NO: OCS-G 3177					
ASSIGNOR(S): GULF OIL CORP. (7-1-1975)					
ALL OF BLOCK 163, SOUTH TIMBALIER AREA, OCS OFFICIAL LEASING MAP, LOUISIANA MAP NO. 6.					
*ALL BLOCK 163, SOUTH TIMBALIER AREA, OCS OFFICIAL LEASING MAP, LOUISIANA MAP NO. 6, 3772 ACRES MORE OR LESS. (4605741) C-16426					
01 184750-000	04/01/1976				5,000.00
LESSOR(S): U.S.A. SERIAL NO: OCS-G 3336					
ASSIGNOR(S): GULF OIL CORPORATION					
ALL OF BLOCK 35, SOUTH TIMBALIER AREA AS SHOWN ON OCS OFFICIAL LEASING MAP, LOUISIANA MAP NO. 6					
*ALL BLOCK 35, SOUTH TIMBALIER AREA AS SHOWN ON OCS OFFICIAL LEASING MAP, LOUISIANA MAP NO. 6, 5000 ACRES MORE OR LESS. (4605814) C-16426					
01 204268-000	07/01/1975				1,393.38
LESSOR(S): U.S.A. SERIAL NO: OCS-G 3160					
ASSIGNOR(S): TEXASGULF INC.					
1393.38 ACRES BEING ALL THAT PORTION OF SAID LEASE LYING EAST OF COORDINATE X=2,065,000.00' AND NORTH OF COORDINATE Y=95,000.00'. THE COORDINATES USED REFER TO LOUISIANA (LAMBERT) PLANE COORDINATE SYSTEM, SOUTH ZONE, WITH X ORIGIN=2,000,000.00' AT 9100G 20' AND Y ORIGIN=0.00' AT 28 DEG 40'. BEING OUT OF BLOCK 84, SHIP SHOAL AREA, ON OCS OFFICIAL LEASING MAP, LOUISIANA MAP #5.					
*1393.38 ACRES BEING ALL THAT PORTION OF SAID LEASE LYING EAST OF COORDINATE X=2,065,000.00' AND NORTH OF COORDINATE Y=95,000.00'. THE COORDINATES USED REFER TO LOUISIANA (LAMBERT) PLANE COORDINATE SYSTEM, SOUTH ZONE, WITH X ORIGIN=2,000,000.00' AT 91 DEG 20' AND Y ORIGIN=0.00' AT 28 DEG 40'. BEING OUT OF BLOCK 84, SHIP SHOAL AREA, ON OCS OFFICIAL LEASING MAP, LOUISIANA MAP NO. 5. (4606066) C-16426, C-17671					
00 C-16426					
*468.75 ACRES MORE OR LESS BEING SWSH AND W/2SESW SHIP SHOAL BLOCK 168, OCS-0819. (4601313 WELL 1) CONOCO HAS CONTRACTUAL INTEREST ONLY.					

Parish of LaFourche, Louisiana:

STATE: LOUISIANA

PARISH: LAFOURCHE

PROPERTY
NUMBER

LEASE
DATE

-----RECORDING-----
ENTRY

VOLUME

PAGE

GROSS ACRE

01 177156-000 01/01/1955

LESSOR(S): USA

SERIAL NO: OCS 0462

ASSIGNOR(S):

BLK. 135, SOUTH TIMBALIER AREA, OFFSHORE AREA "C"

*BLOCK 135, SOUTH TIMBALIER AREA, OFFSHORE AREA "C", 5000 ACRES

MORE OR LESS. (4601293) C-16426

5,000.00

01 177159-000 06/01/1962

LESSOR(S): STATE OF LOUISIANA

SERIAL NO: OCS-G 1259

ASSIGNOR(S):

BLK 176, SOUTH TIMBALIER AREA.

*BLOCK 176, SOUTH TIMBALIER AREA, 5000 ACRES MORE OR LESS.

(4601303) C-16426

5,000.00

01 177160-000 12/01/1954

LESSOR(S): U.S.A.

SERIAL NO: OCS 0498

ASSIGNOR(S):

PT. BLK. 128, SOUTH TIMBALIER AREA

*PART OF BLOCK 128, SOUTH TIMBALIER AREA, 4360 ACRES MORE OR LESS.

(4601302) C-16426

4,360.00

01 177161-000 01/01/1955

LESSOR(S): USA

SERIAL NO: OCS 0459

ASSIGNOR(S):

BLOCK 133-OFFSHORE AREA "D", SOUTH TIMBALIER AREA

*BLOCK 133, OFFSHORE AREA "D", SOUTH TIMBALIER AREA, 5000 ACRES

MORE OR LESS. (4601301) C-16426

5,000.00

01 177163-000 01/01/1955

LESSOR(S): USA

SERIAL NO: OCS 0457

ASSIGNOR(S):

BLOCK 131 - OFFSHORE AREA "D", SOUTH TIMBALIER AREA

*BLOCK 131, OFFSHORE AREA "D", SOUTH TIMBALIER AREA, 2148.46 ACRES

MORE OR LESS. (4601298) C-16426, C-18160, C-18161, C-18162, C-18171

2,148.46

Parish of LaFourche, Louisiana:

STATE: LOUISIANA	PARISH: LAFOURCHE				
PROPERTY NUMBER	LEASE DATE	ENTRY	RECORDING VOLUME	PAGE	GROSS ACRE
01 177164-000	01/01/1955				5,000.00
LESSOR(S): USA SERIAL NO: OCS 0464					
ASSIGNOR(S):					
BLOCK 152: 160 AC. IN AREA "C" & 4840 AC. IN AREA "D", SOUTH					
TIMBALIER AREA.					
*BLOCK 152: 160 ACRES IN AREA "C" & 4840 ACRES IN AREA "D", SOUTH					
TIMBALIER AREA. (4601297) C-16426					
01 177165-000	01/01/1955				5,000.00
LESSOR(S): USA SERIAL NO: OCS 0463					
ASSIGNOR(S):					
BLOCK 151: 1700 ACRES IN AREA "C" & 3300 AC. IN AREA "D", SOUTH					
TIMBALIER AREA.					
*BLOCK 151: 1700 ACRES IN AREA "C" & 3300 ACRES IN AREA "D"					
SOUTH TIMBALIER AREA, 5000 ACRES MORE OR LESS. (4601296) C-16426					
01 177665-000	07/01/1967				5,000.00
LESSOR(S): USA SERIAL NO: OCS-G 1570					
ASSIGNOR(S):					
BLK 186, SOUTH TIMBALIER AREA					
*BLOCK 186, SOUTH TIMBALIER AREA, 5000 ACRES MORE OR LESS. (4600315)					
C-16426					
01 177770-000	01/01/1955				5,000.00
LESSOR(S): U.S.A. SERIAL NO: OCS 0456					
ASSIGNOR(S):					
BLOCK 130: 821 AC. IN AREA "C" & 4179 AC. IN AREA "D", SOUTH					
TIMBALIER AREA.					
*BLOCK 130: 821 ACRES IN AREA "C" & 4179 ACRES IN AREA "D",					
SOUTH TIMBALIER AREA, 5000 ACRES MORE OR LESS. (4601294)					
C-16426, C-18160, C-18161, C-18162, C-18171					
01 177771-000	01/01/1955				5,000.00
LESSOR(S): U.S.A. SERIAL NO: OCS 0461					
ASSIGNOR(S):					
BLOCK 134: 1881 AC. IN AREA "C" & 3119 AC IN AREA "D", SOUTH					
TIMBALIER AREA.					
**W/2 BLOCK 134, SOUTH TIMBALIER AREA, 2500 ACRES MORE OR LESS.					
(4601295) C-16426					
**E/2 BLOCK 134, SOUTH TIMBALIER AREA, 2500 ACRES MORE OR LESS.					
01 177772-000	06/01/1962				5,000.00
LESSOR(S): U.S.A. SERIAL NO: OCS-G 1260					
ASSIGNOR(S): TIDEWATER ROYALTY CO.					
BLK 177, SOUTH TIMBALIER AREA.					
*BLOCK 177, SOUTH TIMBALIER AREA, 5000 ACRES MORE OR LESS. (4601304)					
C-16426, C-17671					

Parish of LaFourche, Louisiana:

STATE: LOUISIANA	PARISH: LAFOURCHE				
PROPERTY NUMBER	LEASE DATE	ENTRY	RECORDING VOLUME	PAGE	GROSS ACRE
01 177270-000	01/01/1955				5,000.00
LESSOR(S): U.S.A. SERIAL NO: OCS 0465					
ASSIGNOR(S):					
BLOCK 129, SOUTH TIMBALIER AREA					
*2500 ACRES MORE OR LESS BEING W/2 BLOCK 129, SOUTH TIMBALIER AREA.					
(4601302) C-16426					
**2500 ACRES MORE OR LESS BEING E/2 BLOCK 129, SOUTH TIMBALIER AREA.					
01 177813-000	05/01/1964				1,250.00
LESSOR(S): U.S.A. SERIAL NO: OCS-G 1362					
ASSIGNOR(S): GULF OIL CORP (5-1-64)					
NE OF BLOCK 28, SOUTH TIMBALIER AREA.					
*NE BLOCK 28, SOUTH TIMBALIER AREA, 1250 ACRES MORE OR LESS.					
(4601305) C-16426					
*79.06 ACRES MORE OR LESS OUT OF NE BLOCK 28, SOUTH TIMBALIER AREA.					
(4605978) C-16426					
01 184700-000	05/01/1974				5,000.00
LESSOR(S): U.S.A. SERIAL NO: UCS-G 2626					
ASSIGNOR(S):					
ALL BLOCK 38, SOUTH TIMBALIER AREA, OFFICIAL LEASING MAP,					
LOUISIANA MAP NO. 6.					
*1500 ACRES MORE OR LESS BEING NW BLOCK 38, SOUTH TIMBALIER AREA, OFFICIAL					
LEASING MAP, LOUISIANA MAP NO. 6. (4605817) C-16426					
**3500 ACRES MORE OR LESS BEING NE, S/2 BLOCK 38, SOUTH TIMBALIER AREA,					
OFFICIAL LEASING MAP, LOUISIANA MAP NO. 6.					
01 184702-000	05/01/1971				5,000.00
LESSOR(S): U.S.A. SERIAL NO: UCS-G 2625					
ASSIGNOR(S): GULF OIL CORP. (5-1-74)					
ALL BLOCK 37, SOUTH TIMBALIER AREA, OFFICIAL LEASING MAP,					
LOUISIANA MAP NO. 6.					
*ALL BLOCK 37, SOUTH TIMBALIER AREA, OFFICIAL LEASING MAP,					
LOUISIANA MAP NO. 6, 5000 ACRES MORE OR LESS. (4605817, 4605738)					
C-16426					
01 184703-000	05/01/1974				5,000.00
LESSOR(S): U.S.A. SERIAL NO. OCS-G 2621					
ASSIGNOR(S): GULF OIL CORP. (5-1-74)					
ALL BLOCK 29, SOUTH TIMBALIER AREA, OFFICIAL LEASING MAP,					
LOUISIANA MAP NO. 6.					
*ALL BLOCK 29, SOUTH TIMBALIER AREA, OFFICIAL LEASING MAP,					
LOUISIANA MAP NO. 6, SAVE & EXCEPT 625 ACRES (S/2SW), 4375 ACRES					
MORE OR LESS. (4606049) C-16426					
**S/2SW BLOCK 29, SOUTH TIMBALIER AREA, OFFICIAL LEASING MAP,					
LOUISIANA MAP NO. 6, 625 ACRES MORE OR LESS.					

Parish of LaFourche, Louisiana:

STATE: LOUISIANA

PARISH: LAFOURCHE

PROPERTY
NUMBER

LEASE
DATE

ENTRY

-----RECORDING-----
VOLUME

PAGE

GROSS ACRE

01 185216-000 04/01/1966

LESSOR(S): U.S.A.

SERIAL NO: OCS-G 1443

1,875.00

ASSIGNOR(S):

NW, N/2SW BLOCK 27, TIMBALIER BAY AREA.

*NW, N/2SW BLOCK 27, TIMBALIER BAY AREA, 1875 ACRES MORE OR LESS.

{4601277} C-16426

01 185217-000 06/01/1962

LESSOR(S): U.S.A.

SERIAL NO: OCS-G 1256

5,000.00

ASSIGNOR(S):

BLOCK 172, SOUTH TIMBALIER AREA.

*BLOCK 172, SOUTH TIMBALIER AREA, 5000 ACRES MORE OR LESS.

{4605743} C-16426

Parish of Vermilion, Louisiana:

STATE: LOUISIANA PARISH: VERMILION

PROPERTY NUMBER	LEASE DATE	ENTRY	RECORDING VOLUME	PAGE	GROSS ACRL
01 177773-000	05/01/1960				4,922.87
LESSOR(S): U. S. A. SERIAL NO: OCS 0775					
ASSIGNOR(S):					
BLOCK 131 ZONE 4, VERMILION AREA.					
*BLOCK 131, ZONE 4, VERMILION AREA, 4922.87 ACRES MORE OR LESS. (4601316)					
C-16426, C-17671					
01 177823-000	05/01/1962				4,549.35
LESSOR(S): U.S.A. SERIAL NO: OCS-G 1119					
ASSIGNOR(S):					
ALL OF BLOCK 52 EXCEPT 320 ACRES SURROUNDING PRODUCING WELL IN SE					
OF BLOCK, VERMILION AREA.					
*ALL OF BLOCK 52 EXCEPT 320 ACRES SURROUNDING PRODUCING WELL IN SE OF					
BLOCK, VERMILION AREA, 4549.35 ACRES MORE OR LESS. (4605479) C-16426.					
C-17671					
01 184751-000	12/01/1974				4,829.83
LESSOR(S): U. S. A. SERIAL NO: OCS-G 2866					
ASSIGNOR(S): GULF OIL CORPORATION					
BEING THAT PT OF BLK 23 LYING W/I OCS-G 15E 2866: BEG AT NW/C OF					
BLK 23, VERMILION AREA, GULF OF MEXICO, SAID CORNER HAVING A					
PLANE COORDINATE POSITION OF X=1,617,866.076 & Y=302,824.769; E					
ALONG N LINE OF BLK 23 12,133.924'; S 2,824.769'; E 2,624.124' TO					
E LINE OF BLK 23; S 11,933.279'; W 14,758.048'; N 14,758.048' TO					
POB & CONTAINING 4829.83 ACS.					
*BEING THAT PART OF BLK 23 LYING WITHIN OCS-G 2866: BEGINNING AT NW/C OF					
BLK 23, VERMILION AREA, GULF OF MEXICO, SAID CORNER HAVING A PLANE					
COORDINATE POSITION OF X=1617866.076 & Y=302824.769; E ALONG N LINE OF					
BLK 23 12133.924'; S 2824.769'; E 2624.124' TO E LINE OF BLK 23; S					
11933.279'; W 14758.048'; N 14758.048' TO POB, 4829.83 ACRES MORE OR					
LESS. (4605756) C-16426, C-17671					
01 184732-000	12/01/1974				5,000.00
LESSOR(S): U.S.A. SERIAL NO: OCS-G 2872					
ASSIGNOR(S): GULF OIL CORP.					
ALL OF BLOCK 155, VERMILION AREA, OCS OFFICIAL LEASING MAP,					
LOUISIANA MAP NO. 3.					
*W/2 BLOCK 155, VERMILION AREA, OCS OFFICIAL LEASING MAP, LOUISIANA					
MAP NO. 3, 2500 ACRES MORE OR LESS. (4606241) C-16426, C-17671					
**E/2 BLOCK 155, VERMILION AREA, OCS OFFICIAL LEASING MAP, LOUISIANA					
MAP NO. 3, 2500 ACRES MORE OR LESS.					

Parish of Plaquemines, Louisiana:

STATE: LOUISIANA	PARISH: PLAQUEMINES				
PROPERTY NUMBER	LEASE DATE	ENTRY	RECORDING VOLUME	PAGE	GROSS ACRE
01 177774-000	12/15/1955		000187	01029	1,602.00
LESSOR(S): STATE OF LOUISIANA SERIAL NO: 2869					
ASSIGNOR(S):					
TR 6276, WEST DELTA AREA, OFFSHORE, AREA "C".					
*TRACT 6276, WEST DELTA AREA, OFFSHORE, AREA "C", 1602.00 ACRES MORE OR LESS. (4601278) C-16426					
01 177775-000	03/04/1959				742.40
LESSOR(S): STATE OF LOUISIANA SERIAL NO: 3528					
ASSIGNOR(S):					
PT. BLOCK 24, LYING NORTH OF STATE LEASE #2869, WEST DELTA AREA					
*PART OF BLOCK 24, LYING NORTH OF STATE LEASE #2869, WEST DELTA AREA, 742.40 ACRES, MORE OR LESS. (4601274) C-16426					
01 177776-000	03/04/1959				814.30
LESSOR(S): STATE OF LOUISIANA SERIAL NO: 3529					
ASSIGNOR(S):					
PT OF BLOCK 23, WEST DELTA AREA.					
*PART OF BLOCK 23, WEST DELTA AREA, 814.30 ACRES MORE OR LESS, (4601275) C-16426					

Parish of Plaquemines, Louisiana:

STATE: LOUISIANA	PARISH: PLAQUEMINES				
PROPERTY NUMBER	LEASE DATE	-----RECORDING----- ENTRY VOLUME PAGE			GROSS ACRE
01 177777-000	03/01/1961				5,000.00
LESSOR(S): U.S.A. SERIAL NO: OCS-G 1073					
ASSIGNOR(S):					
BLOCK 41, WEST DELTA AREA.					
*BLOCK 41, WEST DELTA AREA, 5000 ACRES MORE OR LESS. (4601287)					
C-16426					
01 177778-000	11/01/1962				1,860.00
LESSOR(S): U.S.A. SERIAL NO: OCS-G 1331					
ASSIGNOR(S):					
S/2 BLK 23, WEST DELTA AREA.					
*S/2 BLOCK 23, WEST DELTA AREA, 1860 ACRES MORE OR LESS. (4601282)					
C-16426					
01 177796-000	09/01/1959				980.00
LESSOR(S): U.S.A. SERIAL NO: OCS 0691					
ASSIGNOR(S):					
PT. BLK. 24, WEST DELTA AREA.					
*PART BLOCK 24, WEST DELTA AREA, 980 ACRES MORE OR LESS. (4601281)					
C-16426					
01 177833-000	01/22/1964				697.51
LESSOR(S): U.S.A. SERIAL NO: 4242					
ASSIGNOR(S):					
SOUTH PART OF TRACT NO. 8905, WEST DELTA AREA.					
*SOUTH PART OF TRACT NO. 8905, WEST DELTA AREA, 697.51 ACRES MORE					
OR LESS. (4606927) C-16426					

Parish of Plaquemines, Louisiana:

STATE: LOUISIANA

PARISH: PLAQUEMINES

PROPERTY NUMBER	LEASE DATE	-----RECORDING----- ENTRY VOLUME PAGE
--------------------	---------------	--

GROSS ACRE

01 185206-000 06/01/1962

5,000.00

LESSOR(S): U.S.A.

SERIAL NO: OCS-G 1101

ASSIGNOR(S):

BLOCK 117, WEST DELTA AREA, SOUTH ADDITION.
*ALL BLOCK 117, WEST DELTA AREA, SOUTH ADDITION, 5000 ACRES MORE OR LESS.
(4601286) C-16426, C-17671

01 185207-000 10/29/1962

624.00

LESSOR(S): U.S.A.

SERIAL NO: 3978

ASSIGNOR(S):

PORTION OF BLOCK 23, WEST DELTA AREA.
*THAT PORTION OF LOUISIANA STATE LEASE NO. 3978 IN BLOCK 23, WEST DELTA AREA, PLAQUEMINES PARISH, LOUISIANA, DESCRIBED AS FOLLOWS: BEGINNING AT A POINT ON THE WEST LINE OF BLOCK 23 A DISTANCE OF 2,202.60 FEET FROM THE NW CORNER THEREOF, SAID POINT HAVING LAMBERT COORDINATES OF X=2,559,772.00 AND Y=205,000.00; THENCE EAST A DISTANCE OF 228.00 FEET TO A POINT HAVING LAMBERT COORDINATES OF X=2,560,000.00 AND Y=205,000.00; THENCE SOUTH A DISTANCE OF 5,000.00 FEET TO A POINT HAVING LAMBERT COORDINATES OF X=2,560,000.00 AND Y=2000,000.00; THENCE EAST A DISTANCE OF 4,260.60 FEET TO A POINT ON THE EAST LINE OF LOUISIANA STATE LEASE NO. 3978 SAID POINT HAVING LAMBERT COORDINATES OF X=2,564,260.60 AND Y=2000,000.00; THENCE SOUTH ALONG THE EAST LINE OF LOUISIANA STATE LEASE NO. 3978 TO THE SE CORNER THEREOF; THENCE NORTHWESTERLY ALONG THE SOUTH LINE OF LOUISIANA STATE LEASE NO. 3978 TO THE SOUTHWEST CORNER THEREOF ON THE WEST LINE OF BLOCK 23; THENCE NORTH ALONG THE WEST LINE OF BLOCK 23 TO PLACE OF BEGINNING. ESTIMATED TO CONTAIN 624.00 ACRES MORE OR LESS. ALL BEARINGS ARE BASED ON THE LOUISIANA LAMBERT PLANE COORDINATE SYSTEM SOUTH ZONE.
(4605482) C-16426

01 185215-000 06/01/1964

2,500.00

LESSOR(S): U.S.A.

SERIAL NO: OCS-G 1364

ASSIGNOR(S):

E/2 BLOCK 22, WEST DELTA AREA.
*E/2 BLOCK 22, WEST DELTA AREA, 2500 ACRES MORE OR LESS. (4601284)
C-16426

Parish of Plaquemines, Louisiana:

STATE: LOUISIANA

PARISH: PLAQUEMINES

PROPERTY
NUMBER

LEASE
DATE

ENTRY

-----RECORDING-----
VOLUME

PAGE

GROSS ACRE

01 185206-000 06/01/1962

LESSOR(S): U.S.A.

SERIAL NO: OCS-G 1101

ASSIGNOR(S):

BLOCK 117, WEST DELTA AREA, SOUTH ADDITION.

*ALL BLOCK 117, WEST DELTA AREA, SOUTH ADDITION, 5000 ACRES MORE OR LESS.

(4601286) C-16426, C-17671

5,000.00

01 185207-000 10/29/1962

LESSOR(S): U.S.A.

SERIAL NO: 3978

ASSIGNOR(S):

PORTION OF BLOCK 23, WEST DELTA AREA.

*THAT PORTION OF LOUISIANA STATE LEASE NO. 3978 IN BLOCK 23, WEST DELTA AREA, PLAQUEMINES PARISH, LOUISIANA, DESCRIBED AS FOLLOWS: BEGINNING AT A POINT ON THE WEST LINE OF BLOCK 23 A DISTANCE OF 2,202.60 FEET FROM THE NW CORNER THEREOF, SAID POINT HAVING LAMBERT COORDINATES OF X=2,559,772.00 AND Y=205,000.00; THENCE EAST A DISTANCE OF 228.00 FEET TO A POINT HAVING LAMBERT COORDINATES OF X=2,560,000.00 AND Y=205,000.00; THENCE SOUTH A DISTANCE OF 5,000.00 FEET TO A POINT HAVING LAMBERT COORDINATES OF X=2,560,000.00 AND Y=2000,000.00; THENCE EAST A DISTANCE OF 4,260.60 FEET TO A POINT ON THE EAST LINE OF LOUISIANA STATE LEASE NO. 3978 SAID POINT HAVING LAMBERT COORDINATES OF X=2,564,260.60 AND Y=2000,000.00; THENCE SOUTH ALONG THE EAST LINE OF LOUISIANA STATE LEASE NO. 3978 TO THE SE CORNER THEREOF; THENCE NORTHWESTERLY ALONG THE SOUTH LINE OF LOUISIANA STATE LEASE NO. 3978 TO THE SOUTHWEST CORNER THEREOF ON THE WEST LINE OF BLOCK 23; THENCE NORTH ALONG THE WEST LINE OF BLOCK 23 TO PLACE OF BEGINNING. ESTIMATED TO CONTAIN 624.00 ACRES MORE OR LESS. ALL BEARINGS ARE BASED ON THE LOUISIANA LAMBERT PLANE COORDINATE SYSTEM SOUTH ZONE.

(4605482) C-16426

624.00

01 185215-000 06/01/1964

LESSOR(S): U.S.A.

SERIAL NO: OCS-G 1364

ASSIGNOR(S):

E/2 BLOCK 22, WEST DELTA AREA.

*E/2 BLOCK 22, WEST DELTA AREA, 2500 ACRES MORE OR LESS. (4601284)

C-16426

2,500.00

Parish of Plaquemines, Louisiana:

STATE: LOUISIANA

PARISH: PLAQUEMINES

PROPERTY NUMBER	LEASE DATE	-----RECORDING----- ENTRY VOLUME PAGE	GROSS ACRE
01 238828-000	06/05/1981	SERIAL NO: OCS-G 4673	13.23
LESSOR(S): U.S.A.			
ASSIGNOR(S): GULF OIL CORPORATION			
BEGINNING AT INTERSECT OF ZONE 1-2 LINE WITH 3-MILE LINE ESTABLISHED BY 1975 DECREE ENTERED IN U.S. V. LA., #9, ORIGINAL BLOCK 22, WN ON OCS LEASING MAP, WEST DELTA AREA, LA MAP #8, CONTAINING 13.23 ACRES.			
*13.23 ACRES MORE OR LESS BEGINNING AT INTERSECT OF ZONE 1-2 LINE WITH 3-MILE LINE ESTABLISHED BY 1975 DECREE ENTERED IN U.S. V. LA., #9, ORIGINAL BLOCK 22, OCS LEASING MAP, WEST DELTA AREA, LOUISIANA MAP NO. 8. (4606927) C-16426			
01 238829-000	06/05/1981	SERIAL NO: OCS-G 4674	10.01
LESSOR(S): U.S.A.			
ASSIGNOR(S): GULF OIL CORPORATION, ET AL			
BEGINNING AT POINT ON ZONE 1-2 IN BLOCK 23, OCS LEASING MAP, WEST DELTA AREA, MAP #8.			
*10.01 ACRES MORE OR LESS BEGINNING AT POINT ON ZONE 1-2 IN BLOCK 23, OCS LEASING MAP, WEST DELTA AREA, MAP NO. 8. (4606276) C-16426			
01 238830-000	06/05/1981	SERIAL NO: OCS-G 4675	62.45
LESSOR(S): U. S. A.			
ASSIGNOR(S): GULF OIL CORPORATION			
BEGINNING AT INTERSECT OF ZONE 1-2 WITH EAST BOUNDARY BLOCK 23, OCS LEASING MAP WEST DELTA AREA, MAP #8, CONTAINING 62.45 ACRES.			
*62.45 ACRES MORE OR LESS BEGINNING AT INTERSECT OF ZONE 1-2 WITH EAST BOUNDARY BLOCK 23, OCS LEASING MAP, WEST DELTA AREA, MAP NO. 8. (4606276) C-16426			
01 238831-000	06/05/1981	SERIAL NO: OCS-G 4676	74.91
LESSOR(S): U.S.A.			
ASSIGNOR(S): EXXON CORPORATION			
BEGINNING AT INTERSECT OF 3-MILE LINE ESTABLISHED BY 1975 DECREE ENTERED IN U.S. V. LA., #9, ORIGINAL, WITH SOUTH BOUNDARY BLOCK 24, OCS LEASING MAP, WEST DELTA AREA, LA MAP #8.			
*74.91 ACRES MORE OR LESS BEGINNING AT INTERSECT OF 3-MILE LINE ESTABLISHED BY 1975 DECREE ENTERED IN U.S. V. LA., #9, ORIGINAL, WITH SOUTH BOUNDARY OF BLOCK 24, OCS LEASING MAP, WEST DELTA AREA, LOUISIANA MAP NO. 8. (4606275) C-16426			

Parish of St. Mary, Louisiana:

STATE: LOUISIANA

PARISH: ST. MARY

PROPERTY NUMBER	LEASE DATE	ENTRY	RECORDING VOLUME	PAGE	GROSS ACRE
01 177779-000	06/01/1962				5,000.00
LESSOR(S): U. S. A. SERIAL NO: OCS-G 0982					
ASSIGNOR(S):					
BLOCK 238, EUGENE ISLAND.					
*BLOCK 238, EUGENE ISLAND AREA, 5000 ACRES MORE OR LESS.					
(4601306) C-16426, C-17671					
01 184704-000	05/01/1974				5,000.00
LESSOR(S): U.S.A. SERIAL NO: OCS-G 2608					
ASSIGNOR(S): GULF OIL CORP. (5-1-74)					
ALL BLOCK 313, EUGENE ISLAND AREA, SOUTH ADDITION, OFFICIAL					
LEASING MAP, LOUISIANA MAP NO. 4A.					
*ALL BLOCK 313, EUGENE ISLAND AREA, SOUTH ADDITION, OFFICIAL					
LEASING MAP, LOUISIANA MAP NO. 4A, 5000 ACRES MORE OR LESS.					
(4605657) C-16426, C-17671					
01 185210-000	06/01/1962				5,000.00
LESSOR(S): U.S.A. SERIAL NO. OCS-G 0981					
ASSIGNOR(S):					
BLOCK 237, EUGENE ISLAND AREA.					
*BLOCK 237, EUGENE ISLAND AREA, 5000 ACRES MORE OR LESS.					
(4606928) C-16426, C-17671					
01 185211-000	06/01/1962				5,000.00
LESSOR(S): U.S.A. SERIAL NO: OCS-G 0983					
ASSIGNOR(S):					
BLOCK 252, EUGENE ISLAND AREA.					
*BLOCK 252, EUGENE ISLAND AREA, 5000 ACRES MORE OR LESS.					
(4601307) C-16426, C-17671					

Parish of St. Mary, Louisiana:

STATE: LOUISIANA

PARISH: ST. MARY

PROPERTY
NUMBER

LEASE
DATE

ENTRY

RECORDING
VOLUME

PAGE

GROSS ACRE

01 206866-000 01/01/1971

LESSOR(S): U.S.A.

SERIAL NO: OCS-G 2105

ASSIGNOR(S): GULF OIL CORPORATION

ALL OF BLOCK 296, EUGENE ISLAND AREA, SOUTH ADDITION, OCS
OFFICIAL LEASING MAP, LOUISIANA MAP NO. 8A. C-16426, C-17671

1,347.16

01 206867-000 01/01/1971

LESSOR(S): U.S.A.

SERIAL NO: OCS-G 2109

ASSIGNOR(S): GULF OIL CORPORATION

ALL OF BLOCK 306, EUGENE ISLAND AREA, SOUTH ADDITION, OCS OFFICIAL
LEASING MAP, LOUISIANA MAP NO. 4A. C-16426, C-17671

2,401.22

Parish of Iberia, Louisiana:

STATE: LOUISIANA

PARISH: IBERIA

PROPERTY NUMBER	LEASE DATE	ENTRY	RECORDING VOLUME	PAGE	GROSS ACRE
01 177780-000	05/01/1960				5,000.00
LESSOR(S): U. S. A. SERIAL NO: OCS 0778					
ASSIGNOR(S):					
BLOCK 23, ZONE 4, SOUTH MARSH ISLAND AREA.					
*BLOCK 23, ZONE 4, SOUTH MARSH ISLAND AREA, 5000 ACRES MORE OR LESS.					
(4601289) C-16426, C-17671					
01 177781-000	05/01/1960				5,000.00
LESSOR(S): U. S. A. SERIAL NO: OCS 0786					
ASSIGNOR(S):					
BLOCK 48, ZONE 4, SOUTH MARSH ISLAND AREA.					
*BLOCK 48, ZONE 4, SOUTH MARSH ISLAND AREA, 5000 ACRES MORE OR LESS.					
(4601291) C-16426, C-17671					
01 177811-000	06/01/1962				5,287.95
LESSOR(S): U.S.A. SERIAL NO: OCS-G 1189					
ASSIGNOR(S): GULF OIL CORPORATION (7-28-66)					
1/16 OF 1% OF 8/8 ORR: SUBSURFACE HORIZONS DOWN TO & INCLUDING					
14,405 FEET.					
1/8 OF 1% OF 8/8 ORR: SUBSURFACE HORIZONS BELOW 14,405 FEET.					
ALL OF BLOCK 29, SOUTH MARSH ISLAND AREA EXCEPT 320 ACRES					
SURROUNDING PRODUCING WELL IN NORTHWEST CORNER OF BLOCK.					
*BLOCK 29, SOUTH MARSH ISLAND AREA, SUBSURFACE HORIZONS DOWN TO					
& INCLUDING 14405 FEET, 5287.95 ACRES MORE OR LESS. (4605480)					
C-16426, C-17671					
**BLOCK 29, SOUTH MARSH ISLAND AREA, SUBSURFACE HORIZONS BELOW					
14405 FEET, EXCEPT 320 ACRES SURROUNDING PRODUCING WELL IN NW					
CORNER OF BLOCK, 5287.95 ACRES MORE OR LESS.					
01 185214-000	05/01/1962				5,000.00
LESSOR(S): U.S.A. SERIAL NO: OCS-G 1184					
ASSIGNOR(S):					
BLOCK 16, SOUTH MARSH ISLAND AREA.					
*BLOCK 16, SOUTH MARSH ISLAND AREA, 5000 ACRES MORE OR LESS.					
(4606657) C-16426, C-17671					

Parish of Cameron, Louisiana:

STATE: LOUISIANA

PARISH: CAMERON

PROPERTY NUMBER	LEASE DATE	RECORDING VOLUME	PAGE	GROSS ACRE
01 177822-000	08/01/1959			210.00
LESSOR(S): U.S.A. SERIAL NO: OCS 0680				
ASSIGNOR(S):				
210 ACRES IN IRREGULAR SHPE IN CENTER OF BLOCK 20, WEST CAMERON				
AREA. C-16426, C-17671				
01 184730-000	12/01/1974			2,500.00
LESSOR(S): U. S. A. SERIAL NO: OCS-G 2860				
ASSIGNOR(S): GULF OIL CORP.				
ALL OF BLK 237, EAST CAMERON AREA, SOUTH ADDITION, OCS OFFICIAL				
LEASING MAP, LOUISIANA MAP NO. 2A.				
*ALL BLOCK 237, EAST CAMERON AREA, SOUTH ADDITION, OCS OFFICIAL				
LEASING MAP, LOUISIANA MAP NO. 2A, 2500 ACRES MORE OR LESS.				
(460617) C-16426, C-17671				
01 184745-000	09/01/1975			5,000.00
LESSOR(S): U.S.A. SERIAL NO: OCS-G 3282				
ASSIGNOR(S): GULF OIL CORPORATION				
ALL OF BLK 409, WEST CAMERON AREA, OCS OFFICIAL LEASING MAP,				
LA MAP NO. 1A.				
*ALL BLOCK 409, WEST CAMERON AREA, OCS OFFICIAL LEASING MAP,				
LOUISIANA MAP NO. 1A, 5000 ACRES MORE OR LESS. (4605815)				
C-16426, C-17671				
01 184746-000	09/01/1975			5,000.00
LESSOR(S): U.S.A. SERIAL NO: OCS-G 3297				
ASSIGNOR(S): GULF OIL CORPORATION				
ALL OF BLOCK 215, EAST CAMERON AREA, OCS OFFICIAL LEASING MAP,				
LOUISIANA MAP NO. 2				
*ALL BLOCK 215, EAST CAMERON AREA, OCS OFFICIAL LEASING MAP,				
LOUISIANA MAP NO. 2, 5000 ACRES MORE OR LESS. (4606375)				
C-16426, C-17671				

Parish of Cameron, Louisiana:

STATE: LOUISIANA PARISH: CAMERON

PROPERTY NUMBER	LEASE DATE	-----RECORDING----- ENTRY VOLUME PAGE	GROSS ACRE
01 204265-000	02/01/1973		5,000.00
LESSOR(S): U.S.A. SERIAL NO: OCS-G 2219			
ASSIGNOR(S): TEXASGULF INC.			
ALL OF BLOCK 480, WEST CAMERON AREA, SOUTH ADDITION, OFFICIAL STATE LEASING MAP, LA. MAP #1B.			
*ALL BLOCK 480, WEST CAMERON AREA, SOUTH ADDITION, OFFICIAL STATE LEASING MAP, LOUISIANA MAP NO. 1B, 5000 ACRES MORE OR LESS. (4605746) C-16426, C-17671			
01 204270-000	09/01/1975		5,000.00
LESSOR(S): U.S.A. SERIAL NO: DCS-G 3280			
ASSIGNOR(S): TEXASGULF INC.			
ALL OF BLOCK 405, WEST CAMERON AREA, WEST ADDITION, AS SHOWN ON OCS OFFICIAL LEASING MAP, LA. MAP #1A.			
*ALL OF BLOCK 405, WEST CAMERON AREA, WEST ADDITION, AS SHOWN ON OCS OFFICIAL LEASING MAP, LOUISIANA MAP NO. 1A, 5000 ACRES MORE OR LESS. (4606018) C-16426, C-17671			
01 206783-000	08/01/1977		5,000.00
LESSOR(S): U.S.A. SERIAL NO: OCS-G 3540			
ASSIGNOR(S): GULF OIL CORPORATION			
ALL OF BLOCK 330, EAST CAMERON AREA, SOUTH ADDITION, OCS OFFICIAL LEASING MAP NO. 2A.			
*ALL BLOCK 330, EAST CAMERON AREA, SOUTH ADDITION, OCS OFFICIAL LEASING MAP NO. 2A, 5000 ACRES MORE OR LESS. (4606291) C-16426, C-17671			
01 206784-000	07/01/1977		5,000.00
LESSOR(S): U.S.A. SERIAL NO: OCS-G 3552			
ASSIGNOR(S): GULF OIL CORPORATION			
ALL OF BLOCK 260, VERMILION AREA, SOUTH ADDITION, OCS OFFICIAL LEASING MAP, LA MAP NO. 3B			
*ALL BLOCK 260, VERMILION AREA, SOUTH ADDITION, OCS OFFICIAL LEASING MAP, LOUISIANA MAP NO. 3B, 5000 ACRES MORE OR LESS. (4605988) C-16426, C-17671			

EXHIBIT "B"
CONTRACTS

<u>CONTRACT NO.</u>	<u>TITLE</u>	<u>DATE</u>	<u>PARTIES</u>
C-18171	E-2 SAND RESERVOIR "A" UNIT AGREEMENT	08/06/73	CONOCO, CHEVRON USA AND MARINE PETROLUEM
C-18160	E-3 SD FAULT BLOCK F1 UNIT AGREEMENT	05/01/73	CONOCO, CHEVRON USA AND MARINE PETROLUEM
C-18161	E-7 SD FAULT BLOCK E UNIT AGREEMENT	05/01/73	CONOCO, CHEVRON USA AND MARINE PETROLUEM
C-18162	E-10 SD FAULT BLOCK E UNIT AGREEMENT	05/01/73	CONOCO, CHEVRON USA AND MARINE PETROLUEM
C-15487	TIDELANDS ROYALTY TRUST "B" AGREEMENT	06/01/54	CONOCO, CHEVRON USA AND MARINE PETROLUEM
C-16426	MARINE PETROLEUM TRUST	07/07/54	MARINE INSTRUMENT CO., L.C. PARSLEY ET AL. AND SAN JACINTO PETROLEUM (CONOCO)