

June 3, 2025

BY UPS OVERNIGHT

BOEM
Alaska OCS Region
3801 Centerpoint Drive,
Suite 500
Anchorage, AK 99503

Dear To Whom It May Concern:

Enclosed herein please find the following document, which is submitted for filing in the Non-Required Filings, Category 1 (Mortgage, Deed of Trust, Security Agreement):

- a. Deed of Trust with Power of Sale, Assignment of Production, Security Agreement, Financing Statement and Fixture Filing from Hilcorp Alaska, LLC, as Trustor, to First American Title Insurance Company, as Trustee, for the benefit of JPMorgan Chase Bank, N.A., as Administrative Agent and as Beneficiary, dated effective as of May 30, 2025, in respect of the three offshore leases listed below.

In order that third persons will be put on notice as to the execution and efficacy of the above described documents, please file the documents, together with a copy of this letter, in the records of the following Federal Lease Records:

- OCS-Y-0179
- OCS-Y-0181
- OCS-Y-01645

One copy of each of the above described documents have been provided. Please retain one copy under the category indicated above and return the other file stamped counterpart to me at the firm address. Each filing is accompanied by a receipt evidencing payment of the required service/filing fee via Pay.Gov.

Sincerely,

Brian A. Cohen
Associate

Execution Version

**DEED OF TRUST WITH POWER OF SALE,
ASSIGNMENT OF PRODUCTION, SECURITY AGREEMENT,
FINANCING STATEMENT AND FIXTURE FILING**

FROM

**HILCORP ALASKA, LLC, a Delaware limited liability company
AS TRUSTOR
(Taxpayer I.D. No. XX-XXX7613)**

**3800 Centerpoint Drive, Suite 1400
Anchorage, AK 99503**

TO

**FIRST AMERICAN TITLE INSURANCE COMPANY,
AS TRUSTEE**

**1400 W. Benson Blvd., Suite 250
Anchorage, AK 99503**

AND

**JPMORGAN CHASE BANK, N.A., BENEFICIARY
(Taxpayer I.D. No. XX-XXX4650)
AS ADMINISTRATIVE AGENT FOR THE SECURED PARTIES**

**10 S. Dearborn Street
Floor L2, IL1-0874
Chicago, Illinois 60603**

Effective as of May 30, 2025

**AFTER RECORDING AS DESCRIBED
BELOW, RETURN TO:**

**Tristan E. Propst, Esq.
Mayer Brown LLP
700 Louisiana Street
Suite 3400
Houston, Texas 77002**

INSTRUCTIONS TO RECORDER:

- ☒ Record and Index this Instrument in the real property records of the Homer, Kenai, Anchorage, and Barrow Recording Districts as a deed of trust. (As so recorded, said deed of trust also will serve under AS 45.29.502 as a "financing statement filed as a fixture filing" covering goods that are or are to become fixtures related to the real property described in Exhibit A hereto.)
- ☒ Record and Index this Instrument in the real property records of the Homer, Kenai, Anchorage, and Barrow Recording Districts as a financing statement under AS 45.29.502 covering, inter alia, "as-extracted collateral" related to the real property described in Exhibit A hereto.

"THIS INSTRUMENT CONTAINS AFTER-ACQUIRED PROPERTY PROVISIONS."

"THIS INSTRUMENT SECURES PAYMENT OF FUTURE ADVANCES."

"THE MAXIMUM PRINCIPAL AMOUNT SECURED HEREBY IS \$3,000,000,000."

"THIS INSTRUMENT COVERS BOTH (1) GOODS THAT ARE OR ARE TO BECOME FIXTURES RELATED TO THE REAL PROPERTY DESCRIBED IN EXHIBIT A HERETO AND (2) AS-EXTRACTED COLLATERAL (INCLUDING OIL, GAS, AND OTHER HYDROCARBONS TO WHICH A SECURITY INTEREST ATTACHES AS THE OIL, GAS, AND OTHER HYDROCARBONS ARE EXTRACTED AND ACCOUNTS ARISING OUT OF THE SALE OF OIL, GAS AND OTHER HYDROCARBONS AT THE WELLHEAD) RELATED TO THE REAL PROPERTY DESCRIBED IN EXHIBIT A HERETO."

"TRUSTOR HAS AN INTEREST OF RECORD IN THE REAL PROPERTY DESCRIBED IN EXHIBIT A HERETO."

"THIS INSTRUMENT IS TO BE FILED FOR RECORD, AMONG OTHER PLACES, IN THE REAL PROPERTY RECORDS OF THE HOMER, KENAI, ANCHORAGE, AND BARROW RECORDING DISTRICTS."

"THE SECURED PARTIES ARE NOT SELLERS OR PURCHASE MONEY LENDERS OF THE COLLATERAL."

"A POWER OF SALE HAS BEEN GRANTED IN THIS INSTRUMENT. A POWER OF SALE MAY ALLOW THE TRUSTEE TO TAKE THE MORTGAGED PROPERTY AND SELL IT WITHOUT GOING TO COURT IN A FORECLOSURE ACTION UPON DEFAULT BY THE TRUSTOR UNDER THIS DEED OF TRUST."

"THE DATE OF MATURITY OF THIS DEED OF TRUST, FOR PURPOSES OF ALASKA STATUTE 34.20.150 OR ANY SIMILAR STATUTE, IS FIFTY (50) YEARS FROM THE EXECUTION OF THIS INSTRUMENT."

DEED OF TRUST WITH POWER OF SALE,
ASSIGNMENT OF PRODUCTION, SECURITY AGREEMENT,
FINANCING STATEMENT AND FIXTURE FILING

This Deed of Trust with Power of Sale, Assignment of Production, Security Agreement, Financing Statement and Fixture Filing (this "**Instrument**") is entered into on the date shown for Trustor's acknowledgment hereto, and shall be effective as of 7:00 a.m., local time where any of the Mortgaged Property (hereinafter defined) is situated on May 30, 2025 (the "**Effective Date**"), and is from HILCORP ALASKA, LLC, a Delaware limited liability company ("**Trustor**"), whose address is 3800 Centerpoint Drive, Suite 1400, Anchorage, AK 9950, to FIRST AMERICAN TITLE INSURANCE COMPANY, Trustee ("**Trustee**"), whose address is 1400 W. Benson Blvd., Suite 250, Anchorage, AK 99503, for the benefit of JPMORGAN CHASE BANK, N.A., as administrative agent for the Secured Parties, as defined in the Credit Agreement that is hereinafter defined (together with its successors in such capacity, the "**Beneficiary**"), whose address is 10 S. Dearborn Street, Floor L2, IL1-0874, Chicago, Illinois 60603.

Trustor, for and in consideration of the sum of \$10.00 and other good and valuable consideration, in hand paid by Beneficiary, the receipt and adequacy of which are hereby acknowledged and confessed by Trustor, and for and in consideration of the debt, purposes and trusts hereinafter set forth, to secure the full and complete payment and performance of the Mortgage Obligations (as defined in Section 1 hereof) and to secure the performance of the covenants, obligations, agreements and undertakings of Trustor hereinafter described, has GRANTED, BARGAINED, SOLD, WARRANTED, ENCUMBERED, ASSIGNED, TRANSFERRED and CONVEYED, and by these presents does hereby GRANT, BARGAIN, SELL, WARRANT, ENCUMBER, ASSIGN, TRANSFER and CONVEY unto Trustee and Trustee's substitutes or successors and assigns, IN TRUST, WITH POWER OF SALE, for the use and benefit of Beneficiary and Beneficiary's successors in title and assigns, all of the following types and items of property and interests in property, whether now owned or hereafter acquired under Law or in equity (collectively, the "**Mortgaged Property**"), insofar as the same constitute real property or appurtenances to real property; the inclusion of certain specific types and items of property and interests in one or more of the following paragraphs is not intended in any way to limit the effect of the more general descriptions:

A. All of Trustor's present and future rights, titles, interests and estates in and to those certain oil, gas and mineral leases, royalty interests, overriding royalty interests, production payments, net profits interests, fee interests, surface interests, carried interests, reversionary interests and all other rights, titles, interests or estates described in **Exhibit A** attached hereto and made a part hereof (or described in any of the instruments described or referred to in **Exhibit A**), including such rights, titles, interests and estates that are located in the State of Alaska and/or within the offshore area over which the United States of America asserts jurisdiction and to which the laws of the State of Alaska are applicable, whether such rights, titles, interests or estates are correctly described therein or not (all of which rights, titles, interests and estates of Trustor described in this **Paragraph A** are hereinafter included within the term "**Subject Interests**"). The term "**oil, gas and mineral leases**," as used in this instrument and in **Exhibit A** includes, in addition to oil, gas and mineral leases, oil and gas leases, oil, gas and sulphur leases, other mineral leases, co-lessor's agreements and extensions, amendments, ratifications and subleases of all or any of the foregoing, all as may be appropriate.

B. All of Trustor's present and future rights, titles, interests and estates in and to present and future drilling, spacing, proration or production units, as created by the terms of any unitization,

communitization and pooling agreements, and all properties, property rights and estates created thereby, which include, belong or appertain to the Subject Interests, including, without limitation, all such units formed voluntarily or under or pursuant to any Law relating to any of the Subject Interests (all of which rights, titles, interests and estates of Trustor described in this Paragraph B are hereinafter included within the term "Subject Interests"). As used herein, the term "**Laws**" means all applicable statutes, laws, ordinances, regulations, orders, writs, injunctions, or decrees of any state, commonwealth, nation, territory, possession, county, township, parish, municipality, tribal government, or Tribunal, and the term "Tribunal" means any court or governmental department, commission, board, bureau, agency, or instrumentality of the United States or of any state, commonwealth, nation, territory, possession, county, parish, municipality, or tribal government, whether now or hereafter constituted or existing.

C. All present and future oil, gas, casinghead gas, drip gasoline, natural gasoline, distillate, all other liquid or gaseous Hydrocarbons obtained or processed in conjunction therewith, all products, by-products and all other substances derived therefrom or the processing thereof, and all other similar minerals now or hereafter accruing to, attributable to or obtained from the Subject Interests or to which Trustor now or hereafter may be entitled as a result or by virtue of Trustor's ownership of the Subject Interests (collectively, "**Hydrocarbons**").

D. All present and future sulphur, lignite, coal, uranium, thorium, iron, geothermal steam, water, carbon dioxide, helium and all other minerals, ores or substances of value (whether similar to the foregoing or not), and the products and proceeds therefrom, including, without limitation, all gas resulting from the in-situ combustion of coal or lignite now or hereafter accruing to, attributable to or produced from the Subject Interests or to which Trustor now or hereafter may be entitled as a result of or by virtue of Trustor's ownership of the Subject Interests (collectively, "**Other Minerals**").

E. All present and future oil and gas wells, disposal and injection wells, rigs, improvements, fixtures, machinery and other equipment, inventory and articles of personal property, wherever located, now owned or hereafter acquired by Trustor, including, without limitation, connection apparatus and flow lines from wells to tanks, wells, pipelines, gathering lines, trunk lines, lateral lines, flow lines, compressor, dehydration and pumping equipment, pumping plants, gas plants, processing plants, pumps, dehydration units, separators, heater treaters, valves, gauges, meters, derricks, rig substructures, tanks, reservoirs, tubing, rods, liquid extractors, engines, boilers, tools, appliances, cables, wires, tubular goods, machinery, supplies and any and all other equipment, inventory and articles of personal property of any kind or character whatsoever appurtenant to, or used or held for use in connection with the production of Hydrocarbons or Other Minerals from the Subject Interests, or now or hereafter located on any of the lands (the "**Lands**") covered or encumbered by any of the Subject Interests, including, without limitation, as listed on **Exhibit A**, or used on or about the Lands in connection with the operations thereon, together with all present and future improvements or products of, accessions, attachments and other additions to, tools, parts and equipment used in connection with, and substitutes and replacements for, all or any part of the foregoing (all of the types or items of property and interests described in this **Paragraph E** are hereinafter collectively referred to as the "**Personal Property**").

F. All present and future rights, titles, interests and estates now owned or hereafter acquired by Trustor (including, without limitation, all rights to receive payments) under or by virtue of all easements, permits, licenses, rights-of-way, surface leases, franchises, servitudes, division orders, transfer orders and other agreements relating or pertaining to purchasing, exchanging, exploring for, developing, operating, treating, processing, storing, marketing or transporting Hydrocarbons now or

hereafter found in, on or under, or produced from, any of the Subject Interests, or under or by virtue of any contract relating in any way to all or any part of the Mortgaged Property otherwise described herein, including, without limitation, farmout contracts, farm-in contracts, operating or joint operating agreements, trade letter agreements and all agreements creating rights-of-way for ingress and egress to and from the Subject Interests (all of such rights, titles, interests and estates referred to or described in this Paragraph F are hereinafter collectively referred to as the "**Subject Contracts**").

G. All present and future accounts (including, but not limited to, all open accounts receivable and accounts receivable arising under or pursuant to any joint operating agreements, division orders or other agreements, documents or instruments relating to any of the Subject Interests), general intangibles, chattel paper, documents, instruments, cash and noncash proceeds and other rights arising from or by virtue of, or from the voluntary or involuntary sale or other disposition of, or collections with respect to, or insurance proceeds payable with respect to, or proceeds payable by virtue of warranty or other claims against manufacturers of, or claims against any other person or entity with respect to, all or any part of the Mortgaged Property described in this Paragraph G or otherwise (but excluding Alaska state tax credits or tax credit certificates to which Trustor heretofore or hereafter is entitled under AS 43.55 (including but not limited to AS 43.55.023, AS 43.55.025, AS 43.55.028, and AS 43.55.029), or proceeds thereof) (all of which included types and items of property and interests described in this Paragraph G are hereinafter collectively referred to as the "**Accounts**").

H. All present and future tenements, hereditaments, appurtenances, profits and properties in anywise appertaining, belonging, affixed or incidental to, or used or useful in connection with, all or any part of the Mortgaged Property otherwise described herein, including, without limitation, all reversions, remainders, carried interests, tolls, rents, revenues, issues, proceeds, earnings, income, products, profits, deposits, easements, permits, licenses, servitudes, surface leases, rights-of-way and franchises relating to all or any part of the Mortgaged Property.

I. Without limitation of any of the preceding paragraphs, all of Trustor's present and future rights, title and interests in and to all interest rate swap agreements, interest rate cap agreements and interest rate collar agreements, and all other agreements or arrangements designed to protect Trustor against fluctuations in interest rates or currency exchange rates, all commodity hedge, commodity swap, exchange, forward, future, floor, collar or cap agreements, fixed price agreements and all other agreements or arrangements designed to protect Trustor against fluctuations in commodity prices (including, without limitation, the Hedge Agreements (as defined in the Credit Agreement)) and all payments payable to Trustor under any of the foregoing and all proceeds thereof (whether or not related to or attributable to, or entered into in connection with, any of the Mortgaged Property or Hydrocarbons produced (or to be produced) therefrom).

J. All other interests of every kind and character which Trustor now has or at any time hereafter acquires in and to the types and items of property and interests described in Paragraphs A, B, C, D, E, F, G, H and I preceding that is used or useful in connection with the Mortgaged Property and the proceeds and products of all of the foregoing, whether now owned or hereafter acquired.

To further secure the full and complete payment and performance of the Mortgage Obligations, Trustor hereby grants to Beneficiary for the pro rata use and benefit of the Secured Parties and Secured Parties' successors in title and assigns, as secured party, a first and prior security interest in and to the following types and items of property, and interests therein (all of which are included within the term

“Mortgaged Property” as initially defined above), insofar as the same constitute personal property: (a) All present and future Personal Property, Subject Contracts and Accounts; (b) all present and future Subject Interests, Hydrocarbons and Other Minerals insofar as the same consist of minerals or the like (including oil and gas) — including but not limited to as-extracted collateral (i.e., Hydrocarbons and Other Minerals hereafter accruing to, attributable to or obtained from the Subject Interests, to which minerals the security interest granted hereby attaches as such minerals are extracted, or accounts arising out of the sale at the wellhead of such minerals)—as defined in or subject to the Uniform Commercial Code (the “UCC”) as enacted, amended and in effect in the State of Alaska, and for which the creation and perfection of a security interest or lien therein is governed by the provisions of the UCC; (c) all present and future Mortgaged Property consisting of accounts, contract rights, general intangibles, chattel paper, documents, instruments, inventory, equipment, fixtures, as-extracted collateral and other goods and articles of personal property of any kind or character defined in and subject to the UCC; (d) all present and future increases, profits, combinations, reclassifications, improvements and products of, accessions, attachments and other additions to, tools, parts and equipment used in connection with, and substitutes and replacements for, all or any part of the Mortgaged Property described in this or any other clause of this paragraph; (e) all present and future accounts, contract rights, general intangibles, chattel paper, documents, instruments, cash and noncash proceeds and other rights arising from or by virtue of, or from the voluntary or involuntary sale or other disposition of, or collections with respect to, or insurance proceeds payable with respect to, or proceeds payable by virtue of warranty or other claims against manufacturers of, or claims against any other person or entity with respect to, all or any part of the Hydrocarbons, the Other Minerals or the Mortgaged Property described in this or any other clause of this paragraph; and (f) all present and future security for the payment to Trustor of any of the Mortgaged Property described in this or any other clause of this paragraph and goods which gave or will give rise to any of such Mortgaged Property or are evidenced, identified, or represented therein or thereby; provided that the Mortgaged Property shall not extend to (1) any “building” or “mobile home” (each as defined in the Flood Insurance Regulations (as defined in the Credit Agreement)) or (2) any contract, contract right, license, permit, privileges or other asset which by its terms prohibits the granting of a security interest in such asset or which contains or is subject to a restriction on assignment; provided that the exclusion described in this clause (2) shall not apply if (x) such prohibition has been waived or such other Person has otherwise consented to the creation hereunder of a security interest in such agreement, or (y) such prohibition would be rendered ineffective pursuant to Section 9-406, 9-407 or 9-408 of Article 9 of the UCC, as applicable and as then in effect in any relevant jurisdiction, or any other applicable Law or principles of equity; provided, further, that nothing in this paragraph shall be deemed to permit any action prohibited by this Instrument or by terms incorporated in this Instrument.

TO HAVE AND TO HOLD the Mortgaged Property, together with all and singular the rights, privileges, contracts, hereditaments and appurtenances now or hereafter, at any time before the foreclosure or release or reconveyance hereof, in anywise appertaining or belonging thereto, unto Trustee and Trustee’s successors or substitutes, and its and their assigns, in trust, for the benefit of, and unto, Beneficiary and Beneficiary’s successors and assigns, for the uses and purposes hereinafter set forth, forever. Trustor hereby binds and obligates Trustor and Trustor’s successors-in-title and assigns to warrant and forever defend, all and singular, the Mortgaged Property unto Trustee and Trustee’s successors or substitutes, and its and their assigns, in trust, and unto Beneficiary and Beneficiary’s successors-in-title and assigns, against the lawful claims of any and all persons or entities whomsoever claiming or to claim the same or any part thereof (other than Permitted Encumbrances (as defined in Section 2.2 hereof)).

A. The covenants and promises of this Instrument shall be covenants running with the land, and each and every subsequent owner of any part of the Mortgaged Property covenants and agrees that such owner will perform, observe, and comply with each and every covenant and condition hereof. Trustor may not, without the prior written consent of Beneficiary, assign any rights, duties or obligations hereunder.

B. In the event of an assignment of all or part of the Mortgage Obligations, the Liens (as defined in the Credit Agreement) and other Rights (as defined in Section 3.18 hereof) hereunder, to the extent applicable to the part of the Mortgage Obligations so assigned, may be transferred therewith.

C. Reference herein to Secured Party in the singular is for convenience only, and the Rights and Liens created by this Instrument are for the ratable benefit of all holders of the Mortgage Obligations, or any part thereof. Unless and until Beneficiary shall have, by an instrument recorded in the appropriate records of the recording district or recording districts where this Instrument has been recorded, assigned all of its Rights, titles and interests arising under this Instrument, Beneficiary shall be the agent for each other Secured Party, and Beneficiary shall have the exclusive right, without the joinder of any other Secured Party, to exercise any and all Rights in favor of any Secured Party hereunder, including, without limitation, conducting any foreclosure sales hereunder and executing or causing to be executed full or partial releases or reconveyances hereof, amendments or modifications hereto, or consents or waivers hereunder, exercising Rights with respect to the removal, appointment and substitution of Trustees as set forth in Section 5.19, and exercising all Rights with respect to the assignment of production from the Trustor as set forth in Section 4. The Rights of each Secured Party vis-a-vis Beneficiary and each other Secured Party may be subject to one or more separate agreements between or among such parties, but Trustor need not inquire about any such agreement or be subject to any terms thereof unless Trustor specifically joins therein; and, consequently, Trustor shall not be entitled to any benefits or provisions of any such separate agreement or be entitled to rely upon or raise as a defense, in any manner whatsoever, the failure or refusal of any party thereto to comply with the provisions thereof.

SECTION 1. THE SECURED OBLIGATIONS.

This Instrument and all Rights, titles, interests and Liens created hereby or arising by virtue hereof, are given to secure payment and performance of the following covenants, indebtedness, liabilities and obligations (collectively, the “Mortgage Obligations”);

1.1 All covenants, indebtedness, liabilities and obligations of Hilcorp Energy I, L.P., a Texas limited partnership (herein, in such capacity, the “Borrower”) now or hereafter incurred or arising pursuant to the provisions of that certain Term Loan Credit Agreement dated as of February 11, 2025, among the Borrower, the financial institutions from time to time party thereto as Lenders (together with their respective successors and assigns in such capacity, the “Lenders”), the Beneficiary, as the administrative agent (in such capacity together with its successors and assigns in such capacity, the “Administrative Agent”) and each other person from time to time party thereto, and all supplements thereto and amendments or modifications thereof, and all agreements given in substitution therefor or in restatement, renewal or extension thereof, in whole or in part (such agreement, as the same may from time to time be supplemented, amended or modified, and all other agreements given in substitution therefor or in restatement, renewal or extension thereof, in whole or in part, being herein called the “Credit Agreement”) including, without limitation, the Obligations (as such term is defined in the Credit Agreement), and all covenants, indebtedness, liabilities and obligations of any Credit Party (as

defined in the Credit Agreement), including Trustor, now or hereafter incurred or arising pursuant to the provisions of that certain Guarantee dated as of February 11, 2025 (as the same may from time to time be further supplemented, amended, restated or modified, the "**Guarantee Agreement**"), executed and delivered by the Trustor and the other Credit Parties, guarantying the Obligations;

1.2 All indebtedness and other obligations of the Borrower evidenced by all promissory notes (if any) issued from time to time under the Credit Agreement, as such promissory notes may be amended or endorsed or otherwise modified from time to time and all other promissory notes accepted in substitution or replacement therefor or renewal thereof (the "**Notes**");

1.3 All covenants, indebtedness, liabilities and obligations arising under this Instrument, any other Credit Documents (as defined in the Credit Agreement), and all covenants, indebtedness, liabilities and obligations arising pursuant to the provisions of any other present or future mortgage, deed of trust, security agreement, collateral pledge agreement, assignment, loan agreement or an agreement, document or instrument of any kind now or hereafter existing as security for, executed in connection with, or related to, all or any part of any covenants, indebtedness, liabilities and obligations, present or future, of the Trustor or the Borrower in favor of any of the Lenders or the Beneficiary (the Credit Agreement, the Guarantee Agreement, this Instrument, such other Credit Documents and any other such present or future mortgage, deed of trust, security agreement, collateral pledge agreement, assignment loan agreement or other agreement, document or instrument being referred to collectively as the "**Other Security Instruments**");

1.4 **[Intentionally Omitted]**;

1.5 **[Intentionally Omitted]**;

1.6 **[Intentionally Omitted]**;

1.7 Any and all renewals, extensions or rearrangements of all or any part of the loans, advances, indebtedness, liabilities and obligations described or referred to in any of **Sections 1.1** through **1.6** preceding, together with interest accruing thereon and all court costs, attorneys' fees and other costs incurred in the enforcement or collection of all or any part thereof; and

1.8 Without limiting the generality of the foregoing, all post-petition interest, expenses, and other duties and liabilities with respect to indebtedness or other obligations described above in this **Section 1**, that would be owed but for the fact that they are unenforceable or not allowable due to any proceeding under any Bankruptcy Code (as defined in the Credit Agreement).

SECTION 2. REPRESENTATIONS, WARRANTIES AND COVENANTS.

Trustor hereby represents, warrants and covenants, as follows:

2.1 **[Intentionally Omitted]**

2.2 **Mortgaged Property.**

(a) Trustor owns the net revenue interest and working interests specified in **Exhibit A** under the terms "**Net Revenue Interest**" and "**Working Interest**" attributable to

each well, unit or oil, gas and mineral lease described in Exhibit A and comprising a part of the Mortgaged Property, free of any and all liens or other agreements, restrictions or limitations of any nature or kind (all such liens and other agreements, restrictions or limitations being herein collectively called the “Encumbrances”), except as specified on Exhibit A and except for Permitted Liens (as defined in the Credit Agreement) (such permitted encumbrances and liens being herein collectively called the “Permitted Encumbrances”).

With respect to the foregoing warranties and representations, it is acknowledged that Trustor’s intention is to mortgage and affect hereby the entirety of the interest that Trustor owns in all of the Mortgaged Property, whether now owned or hereafter acquired, and as a consequence thereof, if for any reason the interest of Trustor in any Mortgaged Property in fact exceeds the Net Revenue Interest and/or the Working Interest, as applicable (as specified in Exhibit A), which Trustor represents and warrants herein that it owns, Trustor agrees that (i) such warranted Net Revenue Interest and Working Interest, as applicable (as specified in Exhibit A), are intended to be the minimum undivided interests owned by and attributable to Trustor, and (ii) this Instrument creates a valid lien and security interest in the entirety of the interest owned by and attributable to such Mortgaged Property whether such interests are equal to or greater than the interests specified as Net Revenue Interests and Working Interests (as applicable) in Exhibit A.

(b) Trustor will warrant and defend the title (to the extent of Trustor’s represented interest on Exhibit A) to the Mortgaged Property against the claims and demands of all other persons whomsoever other than Permitted Encumbrances, and will maintain and preserve the lien created hereby so long as any of the Mortgage Obligations secured hereby remains unpaid.

(c) (i) The cover page to this Instrument lists as of the date hereof the legal name of the Trustor as registered in the jurisdiction in which the Trustor is organized, formed or incorporated, and the last four digits of Trustor’s taxpayer identification number; and (ii) as of the date hereof, Trustor is not now and has not been known by any trade name or assumed name.

2.3 [Intentionally Omitted]

2.4 Trustor not a Foreign Person. Trustor is not a “foreign person” within the meaning of the Internal Revenue Code of 1986, as amended (hereinafter called the “Code”), Sections 1445 and 7701 (i.e., Trustor is not a nonresident alien, foreign corporation, foreign partnership, foreign trust or foreign estate as those terms are defined in the Code and any regulations promulgated thereunder).

SECTION 3. DEFAULTS AND REMEDIES.

3.1 The term “Event of Default,” as used herein, shall have the same meaning assigned to the term “Event of Default” as set forth in Section 11 of the Credit Agreement.

3.2 Waiver of Notice and Demand Upon Acceleration. Upon the occurrence of an Event of Default, the Beneficiary, at its option, may declare the Mortgage Obligations to be forthwith due and payable, without any notice or demand of any kind (except as expressly required in the Credit Agreement), both of which are hereby expressly waived.

3.3 Power of Sale of Real Property Constituting a Part of the Mortgaged Property. Upon the occurrence of an Event of Default, the Trustee shall have the right and power to sell without the necessity of judicial proceedings, to the extent permitted by applicable Law, at one or more sales, as an entirety or in parcels, as it and the Beneficiary may elect, the real property constituting a part of the Mortgaged Property, at the entrance of the Superior Courthouse Building in Anchorage, Alaska, or at such other lawful place or places as the Trustee may elect in its sole and absolute discretion, and otherwise in such manner and upon such notice as may be required by applicable Law, or, in the absence of any such requirement, as the Trustee may deem appropriate, and to make conveyance to the purchaser or purchasers. As and to the extent permitted, and in the manner required, by applicable Law, the Trustee may postpone the sale of all or any portion of such real property by public announcement at the time and place of such sale, and from time to time thereafter may further postpone such sale by public announcement made at the time of sale fixed by the preceding postponement. The right of sale hereunder shall not be exhausted by one or any sale, and the Trustee may make other and successive sales until all of the trust estate shall have been legally sold.

3.4 Rights of the Beneficiary with Respect to Personal Property Constituting a Part of the Mortgaged Property. Upon the occurrence of an Event of Default, the Beneficiary will have all rights and remedies granted by applicable Law, and particularly by the UCC, including the right to take possession of all personal property constituting a part of the Mortgaged Property, and for this purpose the Beneficiary may enter upon any premises on which any or all of such personal property is situated and take possession of and operate such personal property (or any portion thereof) or remove it therefrom. The Beneficiary may require the Trustor to assemble such personal property and make it available to the Beneficiary at a place to be designated by the Beneficiary which is reasonably convenient to all parties. Unless such personal property is perishable or threatens to decline speedily in value or is of a type customarily sold on a recognized market, the Beneficiary will give the Trustor reasonable notice of the time and place of any public sale or of the time after which any private sale or other disposition of such personal property is to be made. This requirement of sending reasonable notice will be met if the notice is mailed by first-class mail, postage prepaid, to the Trustor at the Trustor's address set forth in the first paragraph of this Instrument (as the same may have been properly amended by notice previously delivered to the Beneficiary) at least ten (10) days before the time of the sale or disposition.

3.5 Rights of the Trustee and the Beneficiary with Respect to Fixtures Constituting a Part of the Mortgaged Property. Upon the occurrence of an Event of Default, the Trustee and/or the Beneficiary may elect to treat the fixtures constituting a part of the Mortgaged Property as either real property collateral or personal property collateral and then proceed to exercise such rights as apply to such type of collateral.

3.6 Judicial Proceedings. Upon the occurrence of an Event of Default, the Trustee and/or the Beneficiary, in lieu of or in addition to exercising any power of sale hereinabove given, may proceed by a suit or suits in equity or at law, whether for a foreclosure hereunder, or for the sale of the Mortgaged Property, or for the specific performance of any covenant or agreement herein contained or in aid of the execution of any power herein granted, or for the appointment of a receiver pending any foreclosure hereunder or the sale of the Mortgaged Property, or for the enforcement of any other appropriate legal or equitable remedy.

3.7 Possession of the Mortgaged Property. It shall not be necessary for the Trustee or the Beneficiary to have physically present or constructively in its possession at any sale held by the Trustee,

the Beneficiary or by any court, receiver or public officer any or all of the Mortgaged Property; and the Trustor shall deliver to the purchasers at such sale on the date of sale the Mortgaged Property purchased by such purchasers at such sale, and if it should be impossible or impracticable for any of such purchasers to take actual delivery of the Mortgaged Property, then the title and right of possession to the Mortgaged Property shall pass to such purchaser at such sale as completely as if the same had been actually present and delivered.

3.8 Certain Aspects of a Sale. The Beneficiary shall have the right to become the purchaser at any sale held by the Trustee or by any court, receiver or public officer, and the Beneficiary shall have the right to credit upon the amount of the bid made therefor the amount payable out of the net proceeds of such sale to it. To the extent permitted by applicable Law, recitals contained in any conveyance made to any purchaser at any sale made hereunder shall conclusively establish the truth and accuracy of the matters therein stated, including nonpayment of the unpaid portion of, and the interest accrued on, the Mortgage Obligations after the same have become due and payable, advertisement and conduct of such sale in the manner provided herein or appointment of any successor Trustee hereunder.

3.9 Receipt to Purchaser. Upon any sale, whether made under the power of sale herein granted and conferred or by virtue of judicial proceedings, the receipt of the Trustee, or of the officer making sale under judicial proceedings, shall be sufficient discharge to the purchaser or purchasers at any sale for his or their purchase money, and such purchaser or purchasers, or his or their assigns or personal representatives, shall not, after paying such purchase money and receiving such receipt of the Trustee or of such officer therefor, be obliged to see to the application of such purchase money, or be in anywise answerable for any loss, misapplication or nonapplication thereof.

3.10 Effect of Sale. Any sale or sales of the Mortgaged Property, whether under the power of sale herein granted and conferred or by virtue of judicial proceedings, shall operate to the fullest extent permitted by applicable Law to divest all right, title, interest, claim and demand whatsoever either at law or in equity, of Trustor of, in and to the premises and the property sold, and shall be a perpetual bar, both at law and in equity, against Trustor, and Trustor's successors or assigns, and against any and all persons claiming or who shall thereafter claim all or any of the property sold from, through or under Trustor or Trustor's successors or assigns. Nevertheless, the Trustor, if requested by the Trustee so to do, shall join in the execution and delivery of all proper conveyances, assignments and transfers of the properties so sold.

3.11 Application of Proceeds. To the extent permitted by applicable Law, all proceeds received by the Beneficiary in respect of any sale of the Mortgaged Property, or any part thereof, (whether granted and conferred herein, or by virtue of judicial proceeding) or collection from, or other realization upon, all or any part of the Mortgaged Property may, in the discretion of the Beneficiary, be held by the Beneficiary as additional collateral security for the Mortgage Obligations, or then or at any time thereafter be applied (after payment and satisfaction of all costs and expenses incurred by the Trustee and/or the Beneficiary in the performance of its or their rights or duties, including costs and expenses of any entity or of taking possession of any of the Mortgaged Property or of any sale, or advertisement thereof and of conveyances and as well court costs, compensation of any casual employees and reasonable legal fees, and of any amounts payable pursuant to Section 13.5 of the Credit Agreement and Section 3.14) in whole or in part by the Beneficiary against all or any part of the Mortgage Obligations in the order provided for in the Credit Agreement.

3.12 Liability for Deficiency. Trustor will remain liable for any deficiency owing to the Beneficiary after application of the proceeds of any sale of the Mortgaged Property as set forth in Section 3.10, to the fullest extent permitted by applicable Law.

3.13 The Trustor's Waiver of Appraisal, Marshaling, and Other Rights. Trustor agrees, to the fullest extent that Trustor may lawfully so agree, that Trustor will not at any time insist upon or plead or in any manner whatever claim the benefit of any appraisal, moratorium, valuation, stay, extension or redemption law now or hereafter in force, in order to prevent or hinder the enforcement or foreclosure of this Instrument or the absolute sale of the Mortgaged Property or the possession thereof by any purchaser at any sale made pursuant to any provision hereof, or pursuant to the decree of any court of competent jurisdiction; and Trustor, for Trustor and all who may claim by, through or under Trustor, so far as Trustor or those claiming by, through or under Trustor now or hereafter lawfully may, hereby waives the benefit of all such laws. Trustor, for Trustor and all who may claim by, through or under Trustor, waives, to the extent that Trustor may lawfully do so, any and all right to the exemption of homesteads, and to have the Mortgaged Property marshaled upon any foreclosure of the Lien hereof, or sold in inverse order of alienation, and agrees that the Trustee or any court having jurisdiction to foreclose such Lien may sell the Mortgaged Property as an entirety or in separate parts. Trustor, for Trustor and all who may claim by, through or under Trustor, further waives, to the fullest extent that Trustor may lawfully do so, any requirement for posting a receiver's bond or replevin bond or other similar type of bond if the Trustee commences an action for appointment of a receiver or an action for replevin to recover possession of any of the Mortgaged Property. Trustor, for Trustor and all who may claim by, through or under Trustor, further waives, to the fullest extent that Trustor may lawfully do so, the pleading of any statute of limitations as a defense to any and all Mortgage Obligations, and Trustor, for Trustor and all who may claim by, through or under Trustor, agrees, to the fullest extent that Trustor may lawfully do so, that no defense, claim or right based on any thereof will be asserted, or may be enforced, in any action enforcing or relating to this Instrument or any of the Mortgaged Property. Trustor, for itself and for all who may claim by, through or under Trustor, further waives, to the fullest extent that Trustor may lawfully do so, any and all rights of redemption (whether arising at law or in equity), and agrees, to the fullest extent that Trustor may lawfully do so, that no provision of this Instrument shall be deemed or construed to provide Trustor with any right of redemption. Trustor, for itself and for all persons and entities hereafter claiming by, through or under Trustor or who may at any time hereafter become holders of Liens junior to the Lien of this Instrument, hereby expressly waives and releases, to the fullest extent that Trustor may lawfully do so, all rights to direct the order in which any of the Mortgaged Property shall be sold in the event of any sale or sales pursuant hereto and to have any of the Mortgaged Property and/or any other property now or hereafter constituting security for any of the Mortgage Obligations marshaled upon foreclosure of this Instrument or of any other security for any of such Mortgage Obligations. If any applicable Law in this Section referred to and now in force, of which Trustor or Trustor's successor or successors might take advantage despite the provisions hereof, shall hereafter be repealed or cease to be in force, such law shall not thereafter be deemed to constitute any part of the contract herein contained or to preclude the operation or application of the provisions of this Section.

3.14 Costs and Expenses. All costs and expenses as described in the Credit Agreement and all other costs and expenses (including reasonable attorneys' fees and other legal, management and consulting expenses) incurred by the Trustee or the Beneficiary in protecting and enforcing their rights hereunder (including any and all such costs and expenses which are incurred in connection with any state or federal action or proceeding concerning bankruptcy, debt relief, or protection from creditors, and in connection with any and all appellate actions or proceedings), shall constitute a demand obligation

owing by Trustor to the party incurring such costs and expenses and shall draw interest at an annual rate equal to the highest rate of interest from time to time accruing under and as provided in the Credit Agreement until paid, all of which shall constitute a portion of the Mortgage Obligations.

3.15 Operation of the Mortgaged Property by the Beneficiary. Upon the occurrence of an Event of Default and in addition to all other rights herein conferred on the Beneficiary, the Beneficiary (or any Person designated by the Beneficiary) shall have the right and power, but shall not be obligated, to enter upon and take possession of any of the Mortgaged Property, and to exclude Trustor, and Trustor's agents or servants, wholly therefrom, and to hold, use, administer, manage and operate the same to the extent that Trustor shall be at the time entitled and in its place and stead, in any form and manner deemed expedient by the Beneficiary. The Beneficiary, or any Person designated by the Beneficiary, may operate the same without any liability to Trustor in connection with such operations, except to use ordinary care in the operation of such properties, and the Beneficiary or any Person designated by the Beneficiary shall have the right to collect, receive and receipt for all Hydrocarbons (as defined in the Credit Agreement) produced and sold from said properties (as described in Section 3.3), to make repairs, purchase machinery and equipment, conduct work-over operations and to exercise every power, right and privilege of Trustor with respect to the Mortgaged Property. All amounts paid or expended by the Beneficiary or its designee in exercising its rights under this Section (plus compensation to the Beneficiary for its out-of-pocket and other expenses for each matter for which it acts under this Instrument), along with interest thereon at the highest rate of interest from time to time accruing under and as provided in the Credit Agreement until paid, all of which shall constitute a portion of the Mortgage Obligations, shall be added to the Mortgage Obligations and shall be repaid to the Beneficiary upon demand. When and if the expenses of such operation and development (including costs of unsuccessful operations) have been paid and the Mortgage Obligations paid, said properties shall, if there has been no sale or foreclosure, be returned to Trustor.

3.16 Right of Beneficiary to Judgment. Trustor is personally obligated and fully liable, and on a joint and several basis, for all amounts due under the Credit Agreement and other Credit Documents and other Mortgage Obligations. The Beneficiary has the right to sue on the Credit Agreement and other Credit Documents and other Mortgage Obligations and obtain a personal judgment against Trustor for satisfaction of the amount due under the Credit Agreement and other Credit Documents and other Mortgage Obligations either before or after a judicial foreclosure of this Instrument under AS 09.45.170-09.45.220.

3.17 Sales. To the extent permitted by applicable Law, Trustor waives all claims, damages and demands it may acquire against the Beneficiary arising out of the exercise by them of any rights hereunder. If any notice of a proposed sale or other disposition of Mortgaged Property shall be required by law, such notice shall be deemed reasonable and proper if given at least 10 days before such sale or other disposition. Trustor recognizes that the Beneficiary may be unable to effect a public sale of any or all the Mortgaged Property and may be compelled to resort to one or more private sales thereof. Trustor also acknowledges that any private sale may result in prices and other terms less favorable to the seller than if such sale were a public sale and, notwithstanding such circumstances, agrees that any such private sale shall not be deemed to have been made in a commercially unreasonable manner solely by virtue of such sale being private and Trustor waives, to the extent permitted by applicable Law, any claims against Beneficiary and the Secured Parties arising by reason of the fact that the price at which the Mortgaged Property may have been sold at such a private sale was less than the price that might have been obtained at a public sale or was less than the aggregate amount of the Mortgage Obligations, even if Beneficiary accepts the first offer received and does not offer the Mortgaged Property to more

than one offeree; provided that such private sale is conducted in accordance with this Agreement. Trustor hereby agrees that in respect of any sale of any of the Mortgaged Property pursuant to the terms hereof, the Beneficiary is hereby authorized to comply with any limitation or restriction in connection with such sale as it may be advised by counsel is necessary in order to avoid any violation of applicable Law, or in order to obtain any required approval of the sale or of the purchaser by any governmental authority, and Trustor further agrees that such compliance shall not, in and of itself, result in such sale being considered or deemed not to have been made in a commercially reasonable manner, nor shall Beneficiary be liable or accountable to Trustor for any discount allowed by reason of the fact that such Mortgaged Property is sold in compliance with any such limitation or restriction.

3.18 UCC Rights. Upon the occurrence and continuance of an Event of Default, the Beneficiary, as agent for Secured Parties (and any Secured Party's successors in title and assigns), is now and shall be entitled to all of the rights, remedies, powers, privileges and benefits (herein, collectively referred to as "Rights") afforded a secured party by the UCC with reference to the Mortgaged Property in which the Beneficiary, as agent for Secured Parties, has been granted a security interest herein, or the Trustee or the Beneficiary, as agent for Secured Parties, may proceed as to all or any part of the Mortgaged Property, whether real or personal property, in accordance with the Rights granted under this Instrument in respect of the real property covered hereby, the Rights under this paragraph being cumulative of and in addition to those granted Trustee or the Beneficiary or Secured Parties under any other provision of this Instrument or under any other instrument, executed in connection with or as security for the Mortgage Obligations.

SECTION 4. ASSIGNMENT OF PRODUCTION.

4.1 Effective from and after the Effective Date, Trustor does hereby GRANT, SELL, ASSIGN, CONVEY, TRANSFER and SET OVER unto Beneficiary, its successors-in-title and assigns, all of the following:

(a) All Hydrocarbons and Other Minerals, and the proceeds therefrom, and products obtained or processed therefrom, and proceeds therefrom.

(b) All amounts or proceeds hereafter payable to or to become payable to Trustor or to which Trustor is entitled pursuant to all Subject Contracts now or hereafter relating to any part of the Subject Interests; and

(c) All amounts, sums, monies, revenues and income, that become payable to Trustor from, or with respect to, any of the Mortgaged Property or pursuant to any Subject Contract, present or future, now or hereafter constituting a part of the Mortgaged Property.

TO HAVE and TO HOLD said interests unto Beneficiary, its successors-in-title and assigns, forever, subject however, to the terms and provisions of this Instrument.

4.2 Trustor hereby authorizes and empowers Beneficiary to demand, collect, receive and receipt for the "Proceeds" (defined herein to mean all production, proceeds and payments assigned hereunder, as described in Section 4.1 hereof), and to endorse and cash any checks and drafts payable to Trustor or to Beneficiary for the account of Trustor received in connection with the Proceeds, subject, however, to the terms and provisions of this Instrument. Trustor hereby appoints Beneficiary as the appointed agent and attorney-in-fact of Trustor, for the purpose of executing any "Receipt" (defined

herein to mean any transfer order, payment order, division order, receipt, release or other instrument) that Beneficiary deems necessary in order for Beneficiary to demand, collect, receive and receipt for the Proceeds. In addition, Trustor agrees that, upon Beneficiary's request, Trustor shall promptly execute and deliver to Beneficiary such Receipts as Beneficiary may deem necessary, convenient or appropriate in connection with the payment and delivery directly to Beneficiary of all Proceeds. Trustor hereby authorizes and directs all "**Purchasers**" (defined herein to mean all pipeline companies, purchasers, transporters, any other Person now or hereafter purchasing Hydrocarbons, or any part thereof, or now or hereafter having in their possession or control any Proceeds from or allocated to the Subject Interests, or any part thereof, or now or hereafter otherwise owing monies to Trustor under the Subject Contracts herein assigned), to pay or deliver such Proceeds directly to Beneficiary at the Beneficiary's address set forth in the first paragraph of this Instrument, or in such other manner as Beneficiary may direct the Purchasers in writing, and this authorization shall continue until this Instrument is released and reconveyed in full. All Receipts may be relied upon in all respects by Purchasers, and the same shall be binding upon Trustor. No Purchaser shall have any responsibility to see to the application of any such Proceeds paid or delivered to Beneficiary pursuant to the assignment herein contained and each Purchaser shall be released hereby from any and all liability to Trustor to the full extent and amount of all Proceeds so paid or delivered. Trustor agrees to indemnify and hold harmless each Purchaser against any and all liabilities, actions, claims, judgments, costs, charges, costs of investigation and attorneys' fees resulting from the paying for or delivery of any such Proceeds to Beneficiary. Should Beneficiary bring suit against any Purchaser for collection of any amounts or sums included within this assignment (and Beneficiary shall have the right to bring any such suit), it may sue either in its own name or in the name of Trustor.

4.3 Upon the occurrence and during the continuance of an Event of Default, Beneficiary may elect to exercise immediately its right to receive payment to it directly of the Proceeds and the Purchasers shall make such payment or delivery of the Proceeds to Beneficiary after such time as written demand therefor has been made upon them by Beneficiary or Trustee that payment or delivery of the Proceeds be made directly to Beneficiary in accordance with this Section 4. Such failure by Beneficiary to exercise its rights immediately shall not in any way waive the right of Beneficiary to receive any of the Proceeds, or to make any such demand, or to affect any such assignment as to any Proceeds not theretofore paid or delivered to Trustor. In this regard, if any of the Proceeds are paid or delivered directly to Beneficiary and then, at the request of Beneficiary, the Proceeds are, for a period or periods of time, paid or delivered to Trustor, Beneficiary shall nevertheless have the right, effective upon written notice, to require that future Proceeds be again paid or delivered directly to it.

4.4 Independently of the foregoing provisions and authorities herein granted, if an Event of Default shall be continuing, Trustor shall execute and deliver any and all Receipts that may be requested by Beneficiary or that may be required by any Purchaser to effect payment or delivery of the Proceeds directly to Beneficiary in accordance with this Section 4. If, pursuant to any existing Subject Contract, any Proceeds are required to be paid or delivered by any Purchaser directly to Trustor so that under such existing Subject Contracts the Proceeds cannot be paid or delivered directly to Beneficiary in the absence of foreclosure, then, if Beneficiary has requested that the Proceeds be paid or delivered directly to it under the assignment herein contained, the Proceeds that for any reason must be paid or delivered to Trustor shall, when received by Trustor, constitute trust funds in Trustor's hands and shall be immediately paid over by Trustor to Beneficiary.

4.5 Beneficiary is hereby absolved from all liability for failure to enforce collection of the Proceeds assigned under Section 4.1 hereof and from all other responsibility in connection therewith,

except the responsibility to account (by application upon the Mortgage Obligations or otherwise) for funds actually received. If Beneficiary receives monies in excess of the amount of the Proceeds to which Trustor is entitled, Beneficiary will make a reasonable effort to pay any such excess monies of which Beneficiary is aware to the other parties legally entitled thereto; provided that Trustor agrees to indemnify and hold Trustee and Beneficiary harmless against any and all liabilities, actions, claims, judgments, costs, charges and attorneys' fees by reason of the assertion that they or either of them have received, either before or after payment and performance in full of the Mortgage Obligations, funds from the Proceeds of Hydrocarbons claimed by a third Person, or any other Proceeds in which a Person claims an adverse interest.

4.6 The Rights of Beneficiary pursuant hereto shall be cumulative of all other security of any and every character now or hereafter existing to secure the payment of the Mortgage Obligations. Proceeds received under this Section 4 assignment shall be applied as set forth in Section 11 of the Credit Agreement. Beneficiary may, in its sole discretion, permit Proceeds received by it to be returned to Trustor (rather than applied to the Mortgage Obligations) for use in Trustor's operations.

SECTION 5. MISCELLANEOUS.

5.1 If the Mortgage Obligations and the Notes are paid and performed in full in accordance with the terms of the Notes, this Instrument and the other Credit Documents, and if Trustor shall well and truly perform all of Trustor's covenants contained herein, then this Instrument shall become null and void and, at Trustor's request and expense (to the extent permitted by applicable Law), it shall be reconveyed and released; otherwise, it shall remain in full force and effect; provided that no reconveyance or release hereof shall impair Trustor's warranties and indemnities contained herein or the liabilities assumed by Trustor hereunder. Beneficiary may, at any time, and from time to time, release or cause to be reconveyed any part of the Mortgaged Property, or any property in which Trustor has granted a security interest to Beneficiary, or any items assigned pursuant to Section 4 hereof, from the Liens evidenced by this Instrument, but no such partial release or reconveyance shall ever affect or impair Beneficiary's Rights or Liens hereunder, except to the extent specifically stated in such instrument of partial release or partial reconveyance. Upon the sale or disposition of all or part of the Mortgaged Property, as permitted by the Credit Agreement, Beneficiary shall execute and deliver or cause to be delivered releases or other instruments as shall be necessary. Notwithstanding anything contained herein to the contrary, the Beneficiary shall not be required, except as expressly provided in the Credit Agreement, to obtain the consent of any Secured Party (as defined in the Credit Agreement) in order to amend, modify, revise, discharge, release, cause the reconveyance, or terminate this Instrument regardless of whether this Instrument secures a Mortgage Obligation or any other obligations or liabilities of the Borrower, the Trustor, any other Guarantor or any Restricted Subsidiary owed to such Secured Party.

5.2 This Instrument and any and all covenants herein may from time to time, by instrument in writing signed by the Beneficiary and Trustor, be amended, waived, modified or supplemented, in each case, but no such amendment, waiver, modification or supplement shall ever affect or impair Beneficiary's Rights or Liens hereunder, except to the extent specifically stated in such written instrument. Impossibility shall not excuse the performance of any agreement, covenant or condition contained in this Instrument.

5.3 If Trustor conveys any interest in the Mortgaged Property (in compliance with or as permitted by the Credit Agreement), the Beneficiary shall execute and deliver or cause to be delivered

a release or reconveyance covering the portion of the Mortgaged Property (and such related other property) that is subject to such conveyance, without in any way modifying or affecting Beneficiary's Rights and Liens hereunder with respect to the Mortgaged Property not subject to such conveyance or the liability of Trustor for payment and performance of the Mortgage Obligations, in whole.

5.4 In those instances where provision is made in this Instrument to the effect that costs and expenses incurred or advances made by Beneficiary or Trustee shall constitute a demand obligation owing by Trustor and shall draw interest, and shall be secured by the Liens evidenced by this Instrument, it is agreed that if no demand is made before the final maturity of the Notes, then the maturity of such items shall be contemporaneous with the maturity of the Notes, howsoever such maturity may occur.

5.5 Whenever herein the singular number is used, the same shall include the plural where appropriate, and vice versa; and words of any gender herein shall include each other gender where appropriate.

5.6 The captions, headings and arrangements used in this Instrument are for convenience only and do not in any way affect, limit, amplify or modify the terms and provisions hereof.

5.7 All notices and other communications delivered hereunder ("**Notices**") shall be in writing and otherwise meet the specifications set forth in Section 13.2 of the Credit Agreement. All such Notices shall be effective, deemed to be given or made as specified in Section 13.2(a) of the Credit Agreement.

5.8 If any provision of this Instrument, the Notes or of the other Credit Documents is held to be illegal, invalid, or unenforceable under present or future Laws effective during the term hereof and thereof, such provision shall be fully severable from all other provisions in this Instrument, the Notes and the other Credit Documents, and this Instrument, the Notes and the other Credit Documents shall be construed and enforced as if such illegal, invalid or unenforceable provision had never comprised a part thereof, and the remaining provisions hereof and thereof shall remain in full force and effect and shall not be affected by the illegal, invalid, or unenforceable provision or by its severance therefrom.

5.9 Governing Law and Venue. This Instrument (but not the Credit Agreement, the Guarantee Agreement, any of the other Credit Documents or Other Security Instruments, or any other agreement or instrument referred to in Section 1 hereof that by its terms states that it shall be governed by the law of another jurisdiction) shall be governed by the law of the State of Alaska. Except to the extent otherwise required by Law (including Alaska Rule of Civil Procedure 3) in connection with an action for judicial foreclosure, any litigation based hereon, or arising out of, under, or in connection with this Instrument, or any course of conduct, course of dealing, statements (whether oral or written) or action of the Trustor, the Trustee or the Beneficiary in connection herewith may be brought and maintained in the Superior Court for the State of Alaska (Third Judicial District at Anchorage) or, to the extent jurisdiction may be established, in the U.S. District Court for the District of Alaska in Anchorage.

5.10 The terms, provisions, covenants and conditions hereof shall be binding upon Trustor, and Trustor's successors-in-title and assigns and shall inure to the benefit of Trustee and Beneficiary, and their respective successors-in-title and assigns.

5.11 This Instrument may be construed and enforced from time to time as a mortgage, deed of trust, assignment, security agreement, fixture filing, financing statement, or contract, or any one or

more of them as may be appropriate under applicable Laws, in order fully to effectuate the Liens hereof and the purposes and agreements herein set forth.

5.12 Without in any manner limiting the generality of any of the foregoing provisions hereof: this Instrument covers goods that are or are to become fixtures on the real property described herein, and this Instrument shall be effective as a financing statement filed as a fixture filing with respect to all fixtures included within the Mortgaged Property; this Instrument shall also be effective as a financing statement covering as-extracted collateral (including without limitation oil, gas, and associated substances, and accounts related thereto), which will be financed at the wellhead of the wells located on the Mortgaged Property; this Instrument is to be filed for record in the real property records of each recording district where any part of the Mortgaged Property is situated or that lies shoreward of any Mortgaged Property (i.e., to the extent a Mortgaged Property lies offshore within the projected seaward extension of the relevant recording district boundaries), and may also be filed in the offices of the Bureau of Land Management or the Bureau of Ocean Energy Management or any relevant state agency (or any successor agencies); this Instrument shall also be effective as a financing statement covering any other Mortgaged Property and may be filed in any other appropriate filing or recording office, including the real estate records. For purposes of contact by third parties, the mailing address of Trustor is the address of Trustor set forth in the first paragraph of this Instrument and the address of Beneficiary from which information concerning the security interests hereunder may be obtained is the address of Beneficiary set forth in the first paragraph of this Instrument. By the execution and delivery hereof, Trustor hereby authorizes the Beneficiary to file any financing statements, and any amendments or continuation statements with respect thereto, as to the Mortgaged Property pursuant to the UCC without the Trustor's signature thereon. A carbon, photographic or other reproduction of this Instrument shall be sufficient as a financing statement.

5.13 Benefit to Trustor. Trustor acknowledges and agrees that it is in the best interest of Trustor to execute and deliver this Instrument, as Trustor will receive substantial benefits as a result of the Borrower having entered into the term loan credit facility with the Lenders provided for in and evidenced by the Credit Agreement. Trustor further acknowledges and agrees that the value of the consideration received and to be received by Trustor is reasonably worth at least as much as the liability and obligation of Trustor incurred or arising under the Guarantee Agreement, this Instrument, the other Credit Documents, and all related papers and arrangements. Trustor's shareholders, partners, members, directors, and officers (as applicable) have determined that such liability and obligation may reasonably be expected to substantially benefit Trustor directly or indirectly. Trustor has had full and complete access to the underlying papers relating to the Loans (as defined in the Credit Agreement) to Borrower hereinabove described, and all other papers executed by Borrower or any other Guarantor, or any other Person in connection with such Loans and other Mortgage Obligations, has reviewed them and is fully aware of the meaning and effect of their contents. Trustor is fully informed of all circumstances that bear upon the risks of executing the Guarantee Agreement and this Instrument and that a diligent inquiry would reveal. Trustor has adequate means to obtain from Borrower on a continuing basis information concerning such Borrower's financial condition, and is not depending on the Lenders, the Administrative Agent or any other Secured Party to provide such information, now or in the future. Trustor agrees that none of the Lenders or the Administrative Agent shall have any obligation to advise or notify Trustor or to provide Trustor with any such financial data or information.

5.14 Any part of the Mortgaged Property may be released or caused to be reconveyed by Beneficiary without affecting, subordinating, or releasing the lien, security interest, and assignment hereof against the remainder of the Mortgaged Property. The lien, security interest, and other rights

granted hereby shall not affect or be affected by any other security taken for the Mortgage Obligations or any part thereof. The taking of additional security or the rearrangement, extension, or renewal of the Mortgage Obligations, or any part thereof, shall not release or impair the lien, security interest, and other rights granted hereby or affect the liability of any endorser, guarantor, or surety or improve the right of any permitted junior lienholder; and this Instrument, as well as any instrument given to secure any rearrangement, renewal, or extension of the Mortgage Obligations secured hereby, or any part thereof, shall be and remain a first and prior lien, except as otherwise provided herein, on all of the Mortgaged Property not expressly released or reconveyed until the Mortgage Obligations is completely paid.

5.15 This Instrument has been executed in a number of identical counterparts, each of which shall be deemed an original, and all of which are identical, except that in order to facilitate recordation, portions of Exhibit A hereto that describe Mortgaged Property situated in (or offshore of) jurisdictions other than the particular jurisdiction in which a counterpart hereof is being recorded may be omitted from such counterpart. In making proof of this Instrument, it shall not be necessary for Trustee or Beneficiary to account for all counterparts, and it shall be sufficient for Trustee or Beneficiary to produce but one such counterpart.

5.16 Specific Descriptions Incorporated by Reference. Whenever a recorded counterpart of this Instrument contains specific descriptions that are less than all of the descriptions contained in any full counterpart lodged with Beneficiary, the omitted descriptions are hereby included by reference in such recorded counterpart as if each recorded counterpart conformed to any full counterpart lodged with Beneficiary.

5.17 THIS INSTRUMENT, THE NOTES, THE CREDIT AGREEMENT, AND THE OTHER CREDIT DOCUMENTS REFERRED TO THEREIN REPRESENT THE FINAL AGREEMENT BETWEEN THE PARTIES AND MAY NOT BE CONTRADICTED BY EVIDENCE OF PRIOR, CONTEMPORANEOUS, OR SUBSEQUENT ORAL AGREEMENTS BETWEEN THE PARTIES. THERE ARE NO UNWRITTEN ORAL AGREEMENTS BETWEEN THE PARTIES.

5.18 Capitalized Terms. Capitalized terms not otherwise defined herein shall have the same respective meanings provided for such terms in the Credit Agreement.

5.19 Successor Trustee. Any Trustee may resign in writing addressed to the Beneficiary or may be removed at any time with or without cause by an instrument in writing duly executed by the Beneficiary. In case of the resignation or removal of a Trustee, one or more successor Trustees may be appointed by the Beneficiary by an instrument of substitution complying with any requirements of applicable Law, and in the absence of any such requirement without formality other than appointment and designation in writing. Such appointment and designation shall be full evidence of the right and authority to make the same and of all facts therein recited, and upon the making of any such appointment and designation this conveyance shall vest in the named successor Trustee or Trustees all the estate and title of the prior Trustee in all of the Mortgaged Property, and he or they shall thereupon succeed to all the rights, powers, privileges, immunities and duties hereby conferred upon the prior Trustee. All references herein to the Trustee shall be deemed to refer to the Trustee from time to time acting hereunder.

5.20 Maximum Principal Amount and Maturity Date. To put third parties on notice of the amount secured hereby, the maximum principal amount of the obligations secured hereby with

Mortgaged Properties shall not exceed three billion dollars (\$3,000,000,000) and a portion of the Mortgage Obligations shall mature on February 11, 2030.

5.21 Indemnification. In addition to any similar obligations contained in this Instrument and each other Credit Document to which they are or may become a party, the Trustor agrees, to the fullest extent allowed by law, (a) to pay, indemnify, and hold harmless the Trustee and the Beneficiary from, any and all recording and filing fees and (b) to pay, indemnify, and hold harmless Trustee and Beneficiary from and against any and all other liabilities, obligations, losses, damages, penalties, claims, demands, actions, judgments, suits, costs, expenses or disbursements of any kind or nature whatsoever, whether or not such proceedings are brought by any Person, including reasonable and documented fees, disbursements and other charges of one primary counsel for the Trustee and the Beneficiary, and, if necessary, by a single firm of local counsel in each appropriate jurisdiction for all such Persons, (unless there is an actual or perceived conflict of interest in which case each such Person may, with the consent of the Trustor (not to be unreasonably withheld or delayed) retain its own counsel), with respect to the execution, delivery, enforcement, performance and administration of this Instrument, the other Credit Documents and any such other documents, including, without limitation, any of the foregoing relating to the violation of, noncompliance with or liability under, any environmental Law (other than by such indemnified person or any of its Related Parties (other than any trustee or advisor)) or to any actual or alleged presence, release or threatened release of Hazardous Materials involving or attributable to the operations of the Trustor, any of its Subsidiaries or any of the Mortgaged Property (all the foregoing in this clause (b), collectively, the “**Indemnified Liabilities**”); provided that the Trustor shall have no obligation hereunder to the Trustee or the Beneficiary or any of their respective Related Parties with respect to Indemnified Liabilities to the extent it has been determined by a final non-appealable judgment of a court of competent jurisdiction to have resulted from (i) the gross negligence, bad faith or willful misconduct of the party to be indemnified or any of its Related Parties (IT BEING THE INTENTION OF THE PARTIES HERETO THAT EACH OF TRUSTEE AND BENEFICIARY AND THEIR RESPECTIVE RELATED PARTIES SHALL, IN ALL CASES, BE INDEMNIFIED FOR ITS ORDINARY COMPARATIVE, CONTRIBUTORY OR SOLE NEGLIGENCE), (ii) any material breach of this Instrument by the party to be indemnified or (iii) disputes, claims, demands, actions, judgments or suits not arising from any act or omission by the Trustor or its affiliates, brought by an indemnified Person against any other indemnified Person (other than disputes, claims, demands, actions, judgments or suits involving claims against the Trustee or the Beneficiary, in their capacities, as such). No Person entitled to indemnification under clause (b) of this Section 5.21, nor the Trustor or any of its affiliates, shall have any liability for any special, punitive, indirect, exemplary or consequential damages (including, without limitation, any loss of profits, business or anticipated savings) relating to this Instrument or any other Credit Document or arising out of its activities in connection herewith or therewith (whether before or after the Effective Date); provided that the foregoing shall not negate the Trustor’s obligations with respect to Indemnified Liabilities. All amounts payable under this Section 5.21 shall be paid within 10 Business Days of receipt by the Trustor of an invoice relating thereto setting forth such expense in reasonable detail. The agreements in this Section 5.21 shall survive repayment of the Mortgage Obligations and all other amounts payable hereunder.

5.22 Release and Waiver. The Trustor hereby waives and releases any and all rights of contribution, reimbursement or indemnity they have or may hereafter have against the Trustee and/or the Beneficiary arising from or relating to this Instrument and/or the Mortgaged Property, including claims or liabilities relating to environmental Laws.

5.23 Beneficiary Appointed Attorney-in-Fact. The Trustor hereby irrevocably appoints the Beneficiary the Trustor's attorney-in-fact, with full authority in the place and stead of the Trustor and in the name of the Trustor or otherwise, from time to time in the Beneficiary's discretion upon the occurrence and during the continuance of an Event of Default, to take any action and to execute any instrument which the Beneficiary may deem necessary or advisable to accomplish the purposes of this Instrument, including:

(a) to ask, demand, collect, sue for, recover, compromise, receive and give acquittance and receipts for moneys due and to become due under or in connection with the Subject Contracts;

(b) to receive, indorse and collect any drafts or other instruments or documents in connection with clause (a);

(c) to file any claims or take any action or institute any proceedings that the Beneficiary may deem to be necessary or desirable for the collection thereof or to enforce the rights of the Beneficiary with respect to any of the Subject Contracts or to enforce compliance with the terms and conditions of the Subject Contracts; and

(d) to perform the affirmative obligations of Trustor hereunder.

Trustor hereby acknowledges, consents and agrees that the power of attorney granted pursuant to this Section is irrevocable and coupled with an interest. The Beneficiary shall have no obligation to undertake any powers granted to it pursuant to this Section 5.23 and if it does undertake any such powers, the Beneficiary shall not be liable or responsible to the Trustor for the sufficiency thereof.

5.24 Limitation on Interest. No provision of this Instrument or of any Credit Document shall require the payment or permit the collection of interest in excess of the maximum permitted by applicable Law or which is otherwise contrary to applicable Law. If any excess of interest in such respect is herein or in the Credit Agreement or any other Credit Document provided for, or shall be adjudicated to be so provided for herein or in the Credit Agreement or any other Credit Document, Trustor shall not be obligated to pay such excess.

5.25 Additional Terms Regarding Beneficiary. The Beneficiary is entering into this Agreement not in its individual capacity but strictly in its capacity as Administrative Agent under the Credit Agreement and in entering into this Instrument and acting hereunder, the Beneficiary shall be entitled to the rights, powers, benefits, protections, immunities and indemnities set forth in the Credit Agreement as if fully set forth herein. The permissive authorizations, entitlements, powers and rights (including the right to request that a Trustor take an action or deliver a document and the exercise of remedies following an Event of Default) granted to the Beneficiary herein shall not be construed as duties. The Beneficiary shall not be required to exercise any discretionary act or omission to act other than in accordance with the terms of the Credit Agreement. The Beneficiary shall be entitled to perform its duties and exercise its rights hereunder through agents, designees and appointees. Any indemnity or right of reimbursement granted to the Beneficiary hereunder shall be in addition to, and not in place of or in limitation of, any indemnity or right of reimbursement granted to the Beneficiary in the Credit Agreement or any other document. In the event that the Beneficiary is required to acquire title to an asset for any reason, or take any managerial action of any kind in regard thereto, in order to carry out


any remedy or obligation for the benefit of another, which in the Beneficiary's sole discretion may cause the Beneficiary to be considered an "owner or operator" under any environmental laws or otherwise cause the Beneficiary to incur, or be exposed to, any environmental liability or any liability under any other federal, state or local law, the Beneficiary reserves the right, instead of taking such action, either to resign as Beneficiary or to arrange for the transfer of the title or control of the asset to a court appointed receiver. The Beneficiary will not be liable to any Person for any environmental liability or any environmental claims or contribution actions under any federal, state or local law, rule or regulation by reason of the Beneficiary's actions and conduct as authorized, empowered and directed hereunder or relating to any kind of discharge or release or threatened discharge or release of any hazardous materials into the environment.

5.26 Pari Debt Intercreditor Agreement. Notwithstanding anything herein to the contrary, the liens and security interests granted to the Beneficiary to this Instrument and the exercise of any right or remedy by the Beneficiary hereunder are subject to the provisions of that certain Pari Debt Intercreditor Agreement, dated as of February 11, 2025, by and among the Beneficiary, as administrative agent, JPMorgan Chase Bank, N.A., as administrative agent under that certain Ninth Amended and Restated Credit Agreement dated as of December 1, 2021, of Borrower, as borrower (as amended, restated, amended and restated, supplemented or otherwise modified from time to time), the other parties thereto from time to time and, for the limited purposes set forth therein, the Borrower. In the event of any conflict between the express terms and provisions of this Instrument, on the one hand, and the Pari Debt Intercreditor Agreement, on the other hand, the terms and provisions of the Pari Debt Intercreditor Agreement shall control as among the Beneficiary and any other secured creditor (or agent therefor) party thereto.

(Signatures begin on following page)

IN WITNESS WHEREOF this Instrument is executed as of the day and year set forth for Trustor's acknowledgment hereto, but shall be effective as of the Effective Date.

HILCORP ALASKA, LLC,
a Delaware limited liability company

By: 
Name: Shelby DeZell
Title: Senior Vice President and Chief Financial
Officer


STATE OF TEXAS

§
§
§

COUNTY OF HARRIS

This Instrument was acknowledged before me on May 30, 2025, by Shelbie DeZell, Senior Vice President and Chief Financial Officer of Hilcorp Alaska, LLC, a Delaware limited liability company, on behalf of said company.

IN WITNESS WHEREOF, I have hereunto set my hand and seal.



Lily Portales

NOTARY PUBLIC in and for the State of Texas

Printed Name:

My commission expires:

Notarial No.:

EXHIBIT A

Paragraphs applicable to all of the Mortgaged Property

1. Depth limitations, unit designations, unit tract descriptions and descriptions (including percentages, decimals or fractions) of undivided leasehold interests, well names, "Operating Interests", "Working Interests" and "Net Revenue Interests" contained in this Exhibit A and the listing of any percentage, decimal or fractional interest in this Exhibit A shall not be deemed to limit or otherwise diminish the interests being subjected to the lien, security interest and encumbrance of this Instrument.
2. Some of the land descriptions in this Exhibit A may refer only to a portion of the land covered by a particular oil and gas lease. This Mortgage is not limited to the land described in Exhibit A but is intended to cover the entire interest of the Grantor in any lease described in Exhibit A even if such interest relates to land not described in Exhibit A. Reference is made to the land descriptions contained in the documents of title recorded as described in this Exhibit A. To the extent that the land descriptions in this Exhibit A are incomplete, incorrect or not legally sufficient, the land descriptions contained in the documents so recorded are incorporated herein by this reference.
3. References in Exhibit A to instruments on file in the public records are made for all purposes. Unless provided otherwise, all recording references in Exhibit A are to the official conveyance records of the recording district or recording districts in which (or, if the Mortgaged Property is located on the outer continental shelf, then of the recording district or recording districts adjacent to which) the Mortgaged Property is located and in which records such documents are or in the past have been customarily recorded, whether Conveyance Records, Oil and Gas Records, Oil and Gas Lease Records or other records.
4. A statement herein that a certain interest described herein is subject to the terms of certain described or referred to agreements, instruments or other matters shall not operate to subject such interest to any such agreement, instrument or other matter except to the extent that such agreement, instrument or matter is otherwise valid and presently subsisting nor shall such statement be deemed to constitute a recognition by the parties hereto that any such agreement, instrument or other matter is valid and presently subsisting.

EXHIBIT A

UNITS AND PARTICIPATING AREAS

BEAVER CREEK FIELD

Kenai Peninsula Borough, Alaska

All of the Lands and Leases described in this part of Exhibit A are situated in the Kenai Recording District, Third Judicial District, State of Alaska

Beaver Creek Unit – Sterling Participating Area

Beaver Creek Unit – Commingled Beluga and Upper Tyonek Gas Participating Area

Beaver Creek Unit – Lower Tyonek Oil Participating Area

The working interest (WI) and net revenue interest (NRI) set forth is for all wells located within each Unit Participating Area listed below

Unit	Participating Area	Operator	Hilcorp WI	Hilcorp NRI
Beaver Creek	Sterling Participating Area	Hilcorp Alaska LLC	100.00%	86.50%
Beaver Creek	Commingled Beluga & Upper Tyonek Gas PA	Hilcorp Alaska LLC	100.00%	86.50%
Beaver Creek	Lower Tyonek Oil Participating Area	Hilcorp Alaska LLC	100.00%	86.50%

EXHIBIT A

LEASES

BEAVER CREEK FIELD

Kenai Peninsula Borough, Alaska

Beaver Creek Unit – Sterling Participating Area

Beaver Creek Unit – Commingled Beluga and Upper Tyonek Gas Participating Area

Beaver Creek Unit – Lower Tyonek Oil Participating Area

Lessor	Lease Date	Description: Insofar and only insofar as to the following described Lands	Recording Information (If Applicable)
Bureau of Land Management Lease No. A-028078	9/1/1958	T6N, R10W, SM, AK Section 5: Lot 1, that portion of Lot 2 lying within: the S2NE, SESW and SE Section 8: NE & NENW	File No. 2015-005846-0 Kenai Recording District, Kenai, Alaska
Bureau of Land Management Lease No. A-028083	9/1/1958	T7N, R10W, SM, AK Section 27: That portion of Lot 1 that lies within the NENW, Lot 2; Section 28: That portion of Lot 2 lying within: SE, and SESW and SENE Section 33: NE, NENW, S2NW, SW, SE; Section 34: All of Section including submerged lands	Misc. Book 24, Page 8, Kenai Recording District, Kenai, Alaska
Bureau of Land Management Lease No. A-028118	9/1/1958	T6N, R10W, SM, AK Section 3: That portion of Lot 1 lying within the NW & within the W/2NE & within the N/2SW & within the SWSW; Section 4: All; Section 9: That portion of Lot 1 lying within the NWNE, and within the NENW, and that portion of Lot 2 lying within the NWNW.	Misc. Book 26, Page 340, Kenai Recording District, Kenai, Alaska
Bureau of Land Management Lease No. A-028120	9/1/1958	T7N, R10W, SM, AK Section 32: That portion of Lot 2 lying within the SESE	File No. 2015-005847-0 Kenai Recording District, Kenai, Alaska

EXHIBIT A

UNITS AND PARTICIPATING AREAS

KENAI FIELD

Kenai Peninsula Borough, Alaska

All of the Lands and Leases described in this part of Exhibit A are situated in the Kenai Recording District, Third Judicial District, State of Alaska

Kenai Unit – Sterling Participating Area

Kenai Unit – Beluga Participating Area

Kenai Unit –Tyonek Deep Participating Area

The working interest (WI) and net revenue interest (NRI) set forth is for all wells located within each Unit Participating Area listed below

Unit	Participating Area	Operator	Hilcorp WI	Hilcorp NRI
Kenai	Sterling Participating Area	Hilcorp Alaska LLC	100.00%	93.38876%
Kenai	Beluga Participating Area	Hilcorp Alaska LLC	100.00%	99.03420%
Kenai	Tyonek Deep Participating Area	Hilcorp Alaska LLC	100.00%	99.09149%

EXHIBIT A

LEASES

KENAI FIELD

Kenai Peninsula Borough, Alaska

Kenai Unit – Sterling Participating Area

Kenai Unit – Beluga Participating Area

Kenai Unit –Tyonek Deep Participating Area

Lessor	Lease Date	Description: Insofar and only insofar as to the following described Lands	Recording Information (If Applicable)
Bureau of Land Management Lease No. A-028047	10/1/1955	T4N, R11W, SM, AK Section 3: W/2SW/4; Section 4: Lot 2, SW4NE4, NW4SE4	File No. 2015-005849-0 Kenai Recording District, Kenai, Alaska
State of Alaska, Department of Natural Resources Lease No. ADL 392671 (Formerly A-028047)	10/1/1955	T4N, R11W, SM, AK Section 3: Lot 4, SW4NW4; Section 4: Lot 1, SE4NE4, E2SE4;	File No. 2015-005849-0 Kenai Recording District, Kenai, Alaska
Bureau of Land Management Lease No. A-028055	10/1/1955	T5N, R11W, SM, AK Section 31: Lots 3, 4, 5, 7, 8, 10;	File No. 2015-005851-0 Kenai Recording District, Kenai, Alaska
State of Alaska, Department of Natural Resources Lease No. ADL 392668 (Formerly A-028055)	10/1/1955	T5N, R11W, SM, AK Section 31: W/2NE/4, N/2SE/4, SW/4SE/4; Section 34: NW/4NW/4, S/2NW/4, SW/4, W/2SE/4;	File No. 2015-005851-0 Kenai Recording District, Kenai, Alaska
Bureau of Land Management Lease No. A-028056	10/1/1955	T5N, R11W, SM, AK Section 28: SE1/4NW1/4, W1/2NW1/4, SW1/4; Section 29: E1/2, E1/2W1/2; Section 30: Lots 5 thru 9, 11 thru 15;	File No. 2015-005852-0 Kenai Recording District, Kenai, Alaska

State of Alaska, Department of Natural Resources Lease No. ADL 392669 (Formerly A- 028056)	10/1/1955	T5N, R11W, SM, AK Section 29: NW1/4NW1/4, W1/2SW1/4; Section 30: E1/2;	File No. 2015- 005852-0 Kenai Recording District, Kenai, Alaska
State of Alaska, Department of Natural Resources Lease No. 324598	9/1/1958	T4N, R11W, SM, AK Section 20: N1/2NW1/4, SW1/4NW1/4;	File No. 2015- 005848-0 Kenai Recording District, Kenai, Alaska
State of Alaska, Department of Natural Resources Lease No. ADL 392672 (Formerly A- 028103)	11/1/1958	T5N, R1W, SM, AK Section 18: SE4SE4;	Book 302, Page 899, Kenai Recording District, Kenai, Alaska
Bureau of Land Management Lease No. A- 028140	11/1/1958	T5N, R11W, SM, AK Section 19: Lots 7, 8, 9, 11, 13, E/2E/2SE/4SW/4, SE/4NE/4; Section 20: SW/4NE/4, SE/4;	Misc. Book 14, Page 116, Kenai Recording District, Kenai, Alaska
State of Alaska, Department of Natural Resources Lease No. ADL 392537 (Formerly A-028140)	11/1/1958	T5N, R11W, SM, AK Section 19: SE1/4; Section 20: W1/2;	Misc. Book 14, Page 116, Kenai Recording District, Kenai, Alaska
Bureau of Land Management Lease No. A- 028143	11/1/1958	T4N, R12W, SM, AK Section 1: Lots 1, 2, 4; Section 12: Lots 5 thru 18, inclusive, Lot 20, E/2NE/4, SE/4SE/4, E/2W/2E/2; Section 13: Lots 5 thru 12, inclusive, Easterly 2.50 acres of Lot 15, Easterly 2.50 acres of Lot 16, SE/4NE/4, E/2W/2SW/4NE/4, E/2W/2NW/4S/E4, E/2SE/4;	File No. 2015- 005800-0 Kenai Recording District, Kenai, Alaska
State of Alaska, Department of Natural Resources Lease No. ADL 392670 (Formerly A-028143)	11/1/1958	T4N, R12W, SM, AK Section 1: Lot 5, NE4NE4, E2 SE4; Section 12: NE4 SE4; Section 13: E2 NW4 NE4, NE4NE4, E2 SW4 NE4, E2 NW4 SE4;	File No. 2015- 005800-0 Kenai Recording District, Kenai, Alaska

Pacific American Fisheries Inc.	10/20/1958	T4N, R12W, SM, AK Section 1: Lot 6	Mortgage Book 12, Pg. 30, Kenai Recording District, Kenai, Alaska
Joseph & Dorothy B Fribrock	3/04/1959	T4N, R12W, SM, AK Section 12: Lot 19;	Mortgage Book 12, Pg. 138, Kenai Recording District, Kenai, Alaska
Paul P Shadura Jr	2/25/1959	T4N, 12W, SM, AK Section 13: Easterly 2.50 acres of Lot 13, Easterly 2.50 acres of Lot 14;	Mortgage Book 13, Pg. 28, Kenai Recording District, Kenai, Alaska
Leo Patrick And Daisy K McCanna	10/29/1958	T5N, R11W, SM, AK Section 17: Lot 8 of the SW1/4, NW1/4SW1/4, S1/2SW1/4;	Mortgage Book 12, Pg. 9, Kenai Recording District, Kenai, Alaska
Richard M Johnston	8/9/1957	T5N, R11W, SM, AK Section 17: Lots #9 Section 20: NW4NE4	Mortgage Book 7, Pg. 111, Kenai Recording District, Kenai, Alaska
Charles Steelman	11/13/1958	T5N, R11W, SM, AK Section 19: W1/2NE1/4, NE1/4NE1/4, and Lot 2	Mortgage Book 12, Pg. 11, Kenai Recording District, Kenai, Alaska
Robert E Jacobs And Carol K Jacobs	2/18/1959	T5N, R11W, SM, AK Section 19: Lots 10 and 12;	Mortgage Book 12, Pg. 130, Kenai Recording District, Kenai, Alaska
Jesse H Miller	8/11/1959	T5N, R11W, SM, AK Section 19: Lot 6;	Mortgage Book 14, Pg. 38, Kenai Recording District, Kenai, Alaska
Lottie B and Edwin Edelman	2/28/1959	T5N, R11W, SM, AK Section 30: Lot 3;	Mortgage Book 12, Pg. 126, Kenai Recording District, Kenai, Alaska

Edwin and Lottie B Edelman	2/28/1959	T5N, R11W, SM, AK Section 30: Lot 10	Mortgage Book 12, Pg. 128, Kenai Recording District, Kenai, Alaska
Robert Lee and Ruth M Schmidt	3/20/1959	T5N, R11W, SM, AK Section 31: Lot 6;	Mortgage Book 13, Pg. 24, Kenai Recording District, Kenai, Alaska
Pacific American Fisheries Inc.	10/20/1958	T5N, R11W, SM, AK Section 31: Lot 9	Mortgage Book 12, Pg. 30, Kenai Recording District, Kenai, Alaska
State of Alaska, Department of Natural Resources Lease No. ADL 308233	11/1/1958	T5N, R11W, SM, AK Section 17: All navigable shorelands within the exterior boundaries and/or contiguous to Federal uplands lease A-028103;	Book 302, Page 899, Kenai Recording District, Kenai, Alaska
State of Alaska, Department of Natural Resources Lease No. ADL 588	1/1/1960	T5N, R11W, SM, AK Section 30: All tidelands and submerged lands within SE4SW4; Section 31: All tidelands and submerged lands within E2 NW4 and SW4;	Misc. Book 12, Page 78, Kenai Recording District, Kenai, Alaska
State of Alaska, Department of Natural Resources Lease No. ADL 391032 (Formerly ADL 588)	1/1/1960	T5N, 11W, SM, AK Section 30: Submerged land within NE/4SW/4, W/2SW/4, NW/4 Section 31: Submerged land within W/2NW/4; T5N, 12W, SM, AK Section 25: Submerged land within SE/4NE/4, E/2SE/4; Section 36: Submerged land within E/2;	Misc. Book 12, Page 78, Kenai Recording District, Kenai, Alaska
State of Alaska, Department of Natural Resources Lease No. ADL 593	1/1/1960	T4N, R12W, SM, AK Section 1: All tidelands and submerged lands within W2E2 and E2W2 Section 12: All tidelands and submerged lands within W2E2 and E2W2	File No. 2015- 005853-0 Kenai Recording District, Kenai, Alaska
State of Alaska, Department of Natural Resources Lease No. 391033 (Formerly ADL 593)	1/1/1960	T4N, R12W, SM, AK Section 1: All submerged land within W/2W/2; Section 2: All submerged land within E/2E/2; Section 11: All submerged land within E/2NE/4; Section 12: All submerged land within W/2W/2;	File No. 2015- 005853-0 Kenai Recording District, Kenai, Alaska

State of Alaska, Department of Natural Resources Lease No. ADL 594	1/1/1960	T4N, R12W, SM, AK Section 13: All tide and submerged lands within W2NE4 and E2NW4;	Misc. Book 12, Page 84, Kenai Recording District, Kenai, Alaska
State of Alaska, Department of Natural Resources Lease No. 2411	3/1/1961	T5N, 11W, SM, AK Section 19: All of the SE/4NW/4, NE/4SW/4, S/2SW/4 lying westerly of the coastline;	File No. 2015- 005850-0 Kenai Recording District, Kenai, Alaska

MINERAL INTERESTS:

Mineral Owner	Lease Date	Description: Insofar and only insofar as to the following described Lands	Recording Information (If Applicable)
Hilcorp Alaska, LLC	10/1/1955	T4N, R11W, SM, AK Section 4: Lots 3 and 4, Tract B lying within the S2NW4, SW4, SW4SE4; Section 9: That portion of Tract B lying within the N2, SW4, W2SE4;	2013-002677-0 Kenai Recording District, Kenai, Alaska
Hilcorp Alaska, LLC	10/1/1955	T5N, R11W, SM, AK Section 31: E/2NE/4, SE/4SE/4; Section 32: All; Section 33: All;	2013-002677-0 Kenai Recording District, Kenai, Alaska
Hilcorp Alaska, LLC	10/1/1955	T5N, R11W, SM, AK Section 28: NW1/4SE1/4, S1/2SE1/4; Section 29: SW1/4NW1/4;	2013-002677-0 Kenai Recording District, Kenai, Alaska
Hilcorp Alaska, LLC	10/1/1955	T4N, R11W, SM, AK Section 17: All, Section 18: Lots 1, 2, 3, 4, E1/2W1/2; Section 19: Lot 1, NE1/4NW1/4, NE1/4;	2013-002677-0 Kenai Recording District, Kenai, Alaska
Hilcorp Alaska, LLC	10/1/1955	T4N, R11W, SM, AK Section 5: Tract B; Section 6: Lot 1 and Lot 2, E1/2SW1/4, Tract B; Section 7: Tract B; Section 8: Tract B;	2013-002677-0 Kenai Recording District, Kenai, Alaska
Hilcorp Alaska, LLC	10/1/1955	T4N, R12W, SM, AK Section 1: SE1/4NE1/4	2013-002677-0 Kenai Recording District, Kenai, Alaska

Hilcorp Alaska, LLC	10/1/1955	T5N, R11W, SM, AK Section 30: Lot 16;	2013-002677-0 Kenai Recording District, Kenai, Alaska
Hilcorp Alaska, LLC	10/1/1955	T4N, R11W, SM, AK Section 16: N1/2NW1/4, SW1/4NW14, NW1/4SW1/4;	2013-002677-0 Kenai Recording District, Kenai, Alaska

EXHIBIT A

UNITS AND PARTICIPATING AREAS

TRADING BAY FIELD

MCARTHUR RIVER FIELD

Kenai State Waters

Kenai Peninsula Borough, Alaska

All of the Lands and Leases described in this part of Exhibit A are situated in the Anchorage Recording District, Third Judicial District, State of Alaska

Trading Bay Unit – McArthur River Hemlock Oil Pool Participating Area

Trading Bay Unit – Middle Kenai "G" Oil Pool Participating Area

Trading Bay Unit – West Foreland Oil Pool Participating Area

Trading Bay Unit – Grayling Gas Sands Participating Area

Trading Bay Unit – Trading Bay Field Tract 12 Operation (Tract Basis)

Trading Bay Unit – Trading Bay Field Tract 20 Operation (Tract Basis)

The working interest (WI) and net revenue interest (NRI) set forth is for all wells located within each Unit Participating Area listed below

Unit	Participating Area	Operator	Hilcorp WI	Hilcorp NRI
Trading Bay Unit	McArthur River Hemlock Oil Pool Participating Area	Hilcorp Alaska LLC	100.00%	87.42% **
Trading Bay Unit	Middle Kenai "G" Oil Pool Participating Area	Hilcorp Alaska LLC	100.00%	87.50% **
Trading Bay Unit	West Foreland Oil Pool Participating Area	Hilcorp Alaska LLC	100.00%	87.50% **
Trading Bay Unit	Grayling Gas Sands Area	Hilcorp Alaska LLC	100.00%	87.50%
Trading Bay Unit	Trading Bay Field Tract 12 Operation (Tract Basis)	Hilcorp Alaska LLC	100.00%	87.50%
Trading Bay Unit	Trading Bay Field Tract 20 Operation (Tract Basis)	Hilcorp Alaska LLC	100.00%	87.50%

**** Hilcorp NRI varies due to statutory royalty reduction, it will never be lower than the NRI set forth**

EXHIBIT A

LEASES

TRADING BAY FIELD

MCARTHUR RIVER FIELD

Kenai State Waters

Kenai Peninsula Borough, Alaska

Trading Bay Unit – McArthur River Hemlock Oil Pool Participating Area

Trading Bay Unit – Middle Kenai "G" Oil Pool Participating Area

Trading Bay Unit – West Foreland Oil Pool Participating Area

Trading Bay Unit – Grayling Gas Sands Participating Area

Trading Bay Unit – Trading Bay Field Tract 12 Operation (Tract Basis)

Trading Bay Unit – Trading Bay Field Tract 20 Operation (Tract Basis)

Lessor	Lease Date	Description: Insofar and only insofar as to the following described Lands	Recording Information (If Applicable)
State of Alaska, Department of Natural Resources Lease No. ADL 17579	2/1/1962	T8N, R13W, SM, AK Section 04: All; Section 09: W1/2; Section 16: NW1/4; Section 17: All; Section 20: N1/2, SW1/4;	Book 3441, Page 888, Anchorage Recording District, Anchorage, Alaska
State of Alaska, Department of Natural Resources Lease No. ADL 17594	3/1/1962	T9N, R13W, SM, AK Section 16: All; Section 17: S1/2, NE1/4; Section 20: All; Section 21: All; Section 29: All; Section 30: All; Section 31: All; Section 32: All;	Book 3441, Page 719, Anchorage Recording District, Anchorage, Alaska
State of Alaska, Department of Natural Resources Lease No. ADL 17602	2/1/1962	T8N, R14W, SM, AK Section 01: E1/2; Section 12: E1/2;	Book 3441, Page 806, Anchorage Recording District, Anchorage, Alaska
State of Alaska, Department of Natural Resources Lease No. ADL 18716	9/1/1962	T8N, R13W, SM, AK Section 19: N/2, SE/4;	Book 3441, Page 582, Anchorage Recording District, Anchorage, Alaska

State of Alaska, Department of Natural Resources Lease No. ADL 18729	10/1/1962	T8N, R13W, SM, AK Section 05: All; Section 06: All; Section 07: All; Section 08: All; Section 18: All;	Book 3441, Page 439, Anchorage Recording District, Anchorage, Alaska
State of Alaska, Department of Natural Resources Lease No. ADL 18730	10/1/1962	T9N, R13W, SM, AK Section 26: W1/2; Section 27: All; Section 28: All; Section 33: All; Section 34: All;	Book 3441, Page 685, Anchorage Recording District, Anchorage, Alaska
State of Alaska, Department of Natural Resources Lease No. ADL 18731	10/1/1962	T9N, R13W, SM, AK Section 03: All, Tide and Submerged; Section 04: All, Tide and Submerged; Section 05: All, Tide and Submerged; Section 08: All, Tide and Submerged; Section 09: All, Tide and Submerged; Section 10: All, Tide and Submerged;	Book 3441, Page 505, Anchorage Recording District, Anchorage, Alaska
State of Alaska, Department of Natural Resources Lease No. ADL 18758	9/1/1962	T9N, R14W, SM, AK Section 25: E1/2; Section 36: NE1/4;	Book 3441, Page 384, Anchorage Recording District, Anchorage, Alaska
State of Alaska, Department of Natural Resources Lease No. ADL 18772	9/1/1962	T9N, R13W, SM, AK Section 15: All; Section 22: All; Section 23: W1/2;	Book 3441, Page 609, Anchorage Recording District, Anchorage, Alaska
State of Alaska, Department of Natural Resources Lease No. ADL 18777	9/1/1962	T9N, R13W, SM, AK Section 18: SE1/4; Section 19: All;	Book 3441, Page 409, Anchorage Recording District, Anchorage, Alaska
State of Alaska, Department of Natural Resources Lease No. ADL 21068	7/1/1963	T9N, R14W, SM, AK Section 24: SE1/4;	Book 3441, Page 652, Anchorage Recording District, Anchorage, Alaska

State of Alaska, Department of Natural Resources Lease No. ADL 392193	3/1/1962	T10N, R13W, SM, AK Section 27: N1/2 NE1/4 , W1/2; Section 28: All; Section 33: All; Section 34: W1/2;	Book 3441, Page 636, Anchorage Recording District, Anchorage, Alaska
---	----------	---	--

EXHIBIT A

UNITS AND PARTICIPATING AREAS

BELUGA RIVER FIELD

Kenai Peninsula Borough, Alaska

All of the Lands and Leases described in this part of Exhibit A are situated in the Anchorage Recording District, Third Judicial District, State of Alaska

Beluga River Unit – Beluga-Sterling Participating Area

The working interest (WI) and net revenue interest (NRI) set forth is for all wells located within each Unit Participating Area listed below

Unit	Participating Area	Operator	Hilcorp WI	Hilcorp NRI
Beluga River	Beluga-Sterling Participating Area	Hilcorp Alaska LLC	33.33%	28.99322%

EXHIBIT A

LEASES

BELUGA RIVER FIELD

Kenai Peninsula Borough, Alaska

Beluga River Unit – Beluga-Sterling Participating Area

Lessor	Lease Date	Description: Insofar and only insofar as to the following described Lands and limited to depths from the surface down to 7,000 feet	Recording Information
Bureau of Land Management Lease No. A-029656	1/1/1957	T. 12 N., R10 W., Seward Meridian, Alaska Section 3: Tract A excluding U.S. Survey 3072. Section 4: That portion of Tract A lying within the NE1/4 excluding U.S. Survey 3072, E1/2W1/2, SE1/4 Section 9: That portion of Tract A lying within the NW1/4NE1/4, NE1/4NW1/4 U.S. Survey 4540, Lots 1 and 2 U.S. Survey 4541 T13N, R10 W., Seward Meridian, Alaska, Section 33: The portion of Tract B lying within the SE1/4SE1/4 Section 34: That portion of tract A lying within the S1/2S1/2 T. 12 N., R10 W., Seward Meridian, Alaska, Section 4: That portion of Tract A lying within the W1/2W1/2; Section 9: That portion of Tract A lying within the NW1/4NW1/4, S1/2NW1/4;	Book 2008, Page 751 Anchorage Recording District, Anchorage, Alaska
Bureau of Land Management Lease No. A-029657	1/1/1957	T13N, R10 W., Seward Meridian, Alaska, Section 26: That portion of Tract A lying within the S½NW¼, S½SE¼, SW1/4 Section 27: That portion of Tract A lying within the S½NE¼, S½SW¼, SE1/4 Section 33: That portion of Tract B lying within the NE1/4SE1/4 Section 34: That portion of Tract A lying within the N1/2, N1/2S1/2. Section 35: Tract A, excluding US Survey 3596 U.S. Survey 3962, lots 1 and 2, and U.S. Survey 3963. T13N, R10 W., Seward Meridian, Alaska, Section 33: That portion of Tract B lying within E½NE¼.	Book 2008, Page 762 Anchorage Recording District, Anchorage, Alaska

Earl F. Roberts	3/7/1962	T 12N R 10W, Seward Meridian, Alaska, U.S. Survey 3072	Misc. Book 46, Page 77, Anchorage Recording District, Anchorage, Alaska
Jerome Hensley	3/7/1962	T 13N R 10W, Seward Meridian, Alaska, U.S. Survey 3596	Misc. Book 46, Page 154, Anchorage Recording District, Anchorage, Alaska
State of Alaska, Department of Natural Resources Lease No. ADL 17592	3/1/1962	T12N, R10 W, Seward Meridian, Alaska, Section 2: NW1/4NW1/4 Section 3: W1/2, NE1/4, W1/2SE1/4, NE1/4SE1/4, excluding uplands Section 4: SE1/4NE1/4, SE1/4, excluding uplands Section 9: S1/2NW1/4, NE1/4NW1/4, NE1/4, E1/2SW1/4, N1/2SE1/4, SW1/4SE1/4, EXCLUDING UPLANDS Section 10: NW1/4, NW1/4SW1/4, NW1/4NE1/4	File No. 2010- 054141-0 Anchorage Recording District, Anchorage, Alaska
State of Alaska, Department of Natural Resources Lease No. ADL 17599	4/1/1962	T13N, R10 W, Seward Meridian, Alaska, Section 25: SW1/4NE1/4, SE1/4NW1/4, N1/2SW1/4, SW1/4SW1/4, excluding uplands Section 26: E1/2SE1/4, SW1/4SE1/4, excluding uplands Section 34: E1/2SE1/4, excluding uplands Section 35: E1/2, E1/2W1/2, SW1/4NW1/4, W1/2SW1/4, excluding uplands Section 36: W1/2NW1/4	File No. 2010- 054142-0 Anchorage Recording District, Anchorage, Alaska
State of Alaska, Department of Natural Resources Lease No. ADL 17658	2/1/1957	T13N, R9 W, Seward Meridian, Alaska, Section 18: S1/2SW1/4, excluding lands north of PLO 2162 Section 19: N1/2NW1/4, SW1/4NW1/4, NW1/4SW1/4 T13N, R10 W, Seward Meridian, Alaska, Section 13: SE1/4, excluding lands north of PLO 2162 Section 23: S1/2SE1/4 Section 24: E1/2, S1/2SW1/4, excluding lands north of PLO 2162 Section 25: NW1/4, W1/2NE1/4, N1/2SW1/4, excluding tide & submerged lands Section 26: NE1/4, N1/2SE1/4, excluding tide and submerged lands	Book 2008, Page 773 Anchorage Recording District, Anchorage, Alaska

State of Alaska, Department of Natural Resources Lease No. ADL 21126	7/1/1963	T13N, R10 W, Seward Meridian, Alaska, Section 22: S1/2SE1/4, NE1/4SE1/4 Section 22: SE1/4SW1/4, NW1/4SE1/4, SE1/4NE1/4	File No. 2010-054143-0 Anchorage Recording District, Anchorage, Alaska
State of Alaska, Department of Natural Resources Lease No. ADL 21127	7/1/1963	T13N, R10 W, Seward Meridian, Alaska, Section 23: SW1/4 Section 26: N1/2NW1/4 Section 27: N1/2NE1/4 Section 23: SE1/4NW1/4 Section 23: N1/2NW1/4, SW1/4NW1/4	File No. 2010-054144-0 Anchorage Recording District, Anchorage, Alaska
State of Alaska, Department of Natural Resources Lease No. ADL 21128	7/1/1963	T13N, R10 W, Seward Meridian, Alaska, Section 23: NE1/4NE1/4, S1/2NE1/4, N1/2SE1/4 Section 24: NW1/4, N1/2SW1/4, NW1/4NE1/4, except that portion within Lease ADL-17658 Section 23: NW1/4NE1/4	File No. 2010-054145-0 Anchorage Recording District, Anchorage, Alaska
State of Alaska, Department of Natural Resources Lease No. ADL 21129	7/1/1963	T13N, R10 W, Seward Meridian, Alaska, Section 27: N1/2SW1/4 Section 27: SE1/4NW1/4 Section 27: NE1/4NW1/4, SW1/4NW1/4	File No. 2010-054146-0 Anchorage Recording District, Anchorage, Alaska
State of Alaska, Department of Natural Resources Lease No. ADL 58815	12/1/1972	T13N, R9 W, Seward Meridian, Alaska, Section 7: S1/2SW1/4, SW1/4SE1/4	File No. 2010-054149-0 Anchorage Recording District, Anchorage, Alaska
State of Alaska, Department of Natural Resources Lease No. ADL 58820	12/1/1972	T13N, R9 W, Seward Meridian, Alaska, Section 18: NW1/4, W1/2NE1/4, NW1/4SE1/4, N1/2SW1/4, S1/2SW1/4 excluding lands South of PLO 2162	File No. 2010-054147-0 Anchorage Recording District, Anchorage, Alaska
State of Alaska, Department of Natural Resources Lease No. ADL 58831	12/1/1972	T13N, R10 W, Seward Meridian, Alaska, Section 13: NE1/4, SW1/4, S1/2NW1/4, SE1/4 excluding lands south of PLO 2162 Section 14: SE1/4, S1/2SW1/4	File No. 2010-054148-0 Anchorage Recording District, Anchorage, Alaska

State of Alaska, Department of Natural Resources Lease No. ADL 63055	2/1/1974	T13N, R10 W, Seward Meridian, Alaska, Section 22: NE1/4NE1/4	File No. 2010- 054150-0 Anchorage Recording District, Anchorage, Alaska
--	----------	---	---

EXHIBIT A

UNITS AND PARTICIPATING AREAS

GRANITE POINT FIELD

Kenai Peninsula Borough, Alaska

All of the Lands and Leases described in this part of Exhibit A are situated in the Anchorage Recording District, Third Judicial District, State of Alaska

Granite Point Unit – Hemlock Participating Area

Granite Point Unit – Granite Point Sands Participating Area

Granite Point Unit – Tract Operations - ADL 17587, 17586, and 18742

The working interest (WI) and net revenue interest (NRI) set forth is for all wells located within each Unit Participating Area listed below

Unit	Participating Area	Operator	Hilcorp WI	Hilcorp NRI
Granite Point	Hemlock Participating Area	Hilcorp Alaska LLC	100.00%	87.50%
Granite Point	Granite Point Sands Participating Area	Hilcorp Alaska LLC	100.00%	87.50%
Granite Point	Tract Operations- ADL 17587, 17586, 18742	Hilcorp Alaska LLC	100.00%	87.50%

EXHIBIT A

LEASES

GRANITE POINT FIELD

Kenai Peninsula Borough, Alaska

Granite Point Unit – Hemlock Participating Area

Granite Point Unit – Granite Point Sands Participating Area

Granite Point Unit – Tract Operations - ADL 17587, 17586, and 18742

Lessor	Lease Date	Description: Insofar and only insofar as to the following described Lands	Recording Information
State of Alaska, Department of Natural Resources Lease No. ADL 18761	10/1/1962	T10N, R11 W, Seward Meridian, Alaska, Section 18: All Section 19: All T10N, R12 W, Seward Meridian, Alaska, Section 13: All Section 14: All Section 23: All Section 24: All	Book 110, Page 264, Anchorage Recording District, Anchorage, Alaska
State of Alaska, Department of Natural Resources Lease No. ADL 17587	2/1/1962	T11N, R11 W, Seward Meridian, Alaska, Section 17: (Fractional) All Section 18: (Fractional) All Section 19: (Fractional) All Section 20: All Section 29: All Section 30: All (The entire lease is Tide and Submerged)	Misc. Book 42, Page 308, Anchorage Recording District, Anchorage, Alaska
State of Alaska, Department of Natural Resources Lease No. ADL 18742	9/1/1962	T10N, R11 W, Seward Meridian, Alaska, Section 5: All Section 6: All Section 7: All Section 8: All T10N, R12 W, Seward Meridian, Alaska, Section 01: All Section 12: All T11N, R11 W, Seward Meridian, Alaska, Section 31: All Section 32: All (The entire lease is Tide and Submerged)	Misc. Book 53, Page 144, Anchorage Recording District, Anchorage, Alaska

State of Alaska, Department of Natural Resources Lease No. ADL 17586	2/1/1962	T10N, R12 W, Seward Meridian, Alaska Section 3: N/2 T11N, R12 W, Seward Meridian, Alaska Section 24: (Fractional) All Section 25: (Fractional) All Section 26: (Fractional) All Section 27: (Fractional) All Section 34: All Section 35: All Section 36: All	Misc. Book 42, Page 313, Anchorage Recording District, Anchorage, Alaska
State of Alaska, Department of Natural Resources Lease No. ADL 374044	4/1/1991	T10N, R12 W, Seward Meridian, Alaska Section 27: E1/2E1/2 Section 34: NE1/4NE1/4	File No. 2012- 041137-0 Anchorage Recording District, Anchorage, Alaska
State of Alaska, Department of Natural Resources Lease No. ADL 374045	4/1/1991	T10N, R12 W, Seward Meridian, Alaska, Section 25: NW1/4NW1/4 Section 26: N1/2, SW1/4, W1/2SE1/4 Section 35: N1/2NW1/4	Book 763, Page 94, Anchorage Recording District, Anchorage, Alaska

EXHIBIT A

UNITS AND PARTICIPATING AREAS

NINILCHIK FIELD

Kenai Peninsula Borough, Alaska

All of the Lands and Leases described in this part of Exhibit A are situated in the Kenai and Homer Recording Districts, Third Judicial District, State of Alaska

Ninilchik Unit – Falls Creek Participating Area

Ninilchik Unit – Grassim Oskolkoff Participating Area

Ninilchik Unit – Susan Dionne Paxton Participating Area

Ninilchik Unit – Tract Operations- FC5, Frances 1, Pax 3, Pax 5, Pax 7, Pax 9

Ninilchik Unit – Tract Operations- Tract Operation - Pax 4

Ninilchik Unit – Tract Operations- Tract Operation - SD 8S

Ninilchik Unit – Tract Operations- Tract Operation - NS1, NS2

Ninilchik Unit – Tract Operations- Tract Operation - SD7

The working interest (WI) and net revenue interest (NRI) set forth is for all wells located within each Unit Participating Area listed below

Unit	Participating Area	Operator	Hilcorp WI	Hilcorp NRI
Ninilchik	Falls Creek Participating Area	Hilcorp Alaska LLC	100.00%	87.489653%
Ninilchik	Grassim Oskolkoff Participating Area	Hilcorp Alaska LLC	100.00%	87.50%
Ninilchik	Susan Dionne Paxton Participating Area	Hilcorp Alaska LLC	89.95%	75.323074%
Ninilchik	Tract Operations- FC5, Frances 1, Pax 3, Pax 5, Pax 7, Pax 9	Hilcorp Alaska LLC	100.00%	87.50%
Ninilchik	Tract Operation - Pax 4	Hilcorp Alaska LLC	94.22%	78.439343%
Ninilchik	Tract Operation - SD 8S	Hilcorp Alaska LLC	100.00%	78.00%
Ninilchik	Tract Operation - NS1, NS2	Hilcorp Alaska LLC	100.00%	87.50%
Ninilchik	Tract Operation - SD7	Hilcorp Alaska LLC	100.00%	80.00%

EXHIBIT A

LEASES

NINILCHIK FIELD

Kenai Peninsula Borough, Alaska

Ninilchik Unit – Falls Creek Participating Area

Ninilchik Unit – Grassim Oskolkoff Participating Area

Ninilchik Unit – Susan Dionne Paxton Participating Area

Ninilchik Unit – Tract Operations- FCS, Frances 1, Pax 3, Pax 5, Pax 7, Pax 9

Ninilchik Unit – Tract Operations- Tract Operation - Pax 4

Ninilchik Unit – Tract Operations- Tract Operation - SD 8S

Ninilchik Unit – Tract Operations- Tract Operation - NS1, NS2

Ninilchik Unit – Tract Operations- Tract Operation - SD7

Lessor	Lease Date	Description: Insofar and only insofar as to the following described Lands	Recording Information
9J Corporation	7/1/2001	T2N, R12W, Seward Meridian, Alaska Section 32: Lot 2 of Thomack Subdivision, plat #K-157	Book 614, Page 721-722 Kenai Recording District, Kenai, Alaska
Ann Van Dorn Musarra and Charles A. Musarra	1/2/2001	T1N, R13W, Seward Meridian, Alaska Section 33: A part of GLO Lots 3 and 4 and the SE/4SE/4 lying west of the Sterling Highway, more particularly described as Lots 15 and 16 of Seaside Terrace, plat #H-82-101	Book 317, Page 249-250 Homer Recording District, Homer, Alaska
Arthur T. Maze	9/1/2001	T1S, R13W, Seward Meridian, Alaska Section 5: All of Lessor's interest in GLO Lot 2, including but not limited to Lots 6, 8, 9, 10, 11, 13, 14, & 16 of Sunset Bluffs Subdivision, platted in plat #H-79-5 and that part of GLO Lot 2 lying under the roadbed of Sunset Drive	Book 321, Page 654-655 Homer Recording District, Homer, Alaska
Aurora Communications International, Inc.	10/27/2014	T1S, R13W, Seward Meridian, Alaska Section 7: That part of the NW/4SE/4 lying north of the Sterling Highway more particularly described as Lot 1 of Aurora Vista Subdivision in Plat No. 96-13, Homer Recording District, Third Judicial District, State of Alaska	Instrument 2014-003188-0 Homer Recording District, Homer, Alaska

Lessor	Lease Date	Description: Insofar and only insofar as to the following described Lands	Recording Information
Avis Hardy	12/29/2015	T1S, R13W, Seward Meridian, Alaska Section 7: That portion of the Sterling Highway Right-of-Way lying within the NW/4SE/4	Instrument 2016-000037-0 Homer Recording District, Homer, Alaska
Bea and Andrew Bachner	10/5/1995	T1S, R13W, Seward Meridian, Alaska Section 6: GLO Lot 1	Book 250, Page 399 Homer Recording District, Homer, Alaska
Blanche M. Struemme	7/1/2001	T2N, R12W, Seward Meridian, Alaska Section 29: Lot 7, Block 5 of Clam Gulch Park Subdivision, plat #75-69 (a part of the SW/4SE/4)	Book 614, Page 719-720 Kenai Recording District, Kenai, Alaska
Boyd Daniel Leman	11/15/2003	T1S, R13W, Seward Meridian, Alaska Section 7: That part of the Tieman Subdivision, Plat #H-85-129 a/d/a E/2 NE/4 NE/4 SW/4 and that part of the E/2 SE/4 NE/4 SW/4 lying north of the northerly right of way line of the Sterling Highway	Instrument 2003-006301-0 Homer Recording District, Homer, Alaska
Bureau of Land Management Lease No. A-024399	12/1/1957	T1N, R13W, Seward Meridian, Alaska Section 12: That part of Lot 1 lying within the S1/2NE/4 and lots 2 and 3 Section 14: That part of Lot 1 lying within the southeast corner of SE1/4NE/4 Section 23: Lot 5 and that part of Lot 1 lying in the W1/2 Section 12: Lot 1, except that portion lying in the S1/2NE1/4	Instrument 2016-000918-0 Homer Recording District, Homer, Alaska
Carl W. and Linda E. Kinhead	8/5/2010	T1S, R13W, Seward Meridian, Alaska Section 7: SE1/4NE1/4 Section 8: That part of the SW1/4 NW1/4 lying west of the Sterling Highway, a/d/a/ Lots 5 & 6 of E. Mounts Subdivision, Plat #H-81-23	Instrument 2010-003223-0 Homer Recording District, Homer, Alaska
Carolee Pickett	2/22/1994	T1S, R14W, Seward Meridian, Alaska Section 13: Government Lot 2, less and except Tract D of the Leonard Catledge Subdivision as shown in the official plat records at 74-846 Section 13: Government Lot 3 and that portion of the SE/4NW/4 and the NE/4SW/4 lying west of the Sterling Highway Section 13: Tract D of the Leonard Catledge Subdivision as shown in the official plat records at 74-846, and lying in Government Lot 2 Homer Recording District, Third Judicial District	Book 233, Page 482 Homer Recording District, Homer, Alaska

Lessor	Lease Date	Description: Insofar and only insofar as to the following described Lands	Recording Information
Carolyn O. Reifsnyder	1/2/2001	T1S, R13W, Seward Meridian, Alaska Section 8: SW/4 NW/4 lying east of the Sterling Highway also described as Lots 1, 2,3 and 4 of E. Mounts Subdivision, plat #H-81-23,	Book 310, Page 324 Homer Recording District, Homer, Alaska
Charles E. Gates	3/1/2004	T1S, R14W, Seward Meridian, Alaska Section 12: Lot 2 Section 13: Lot 1	Instrument 2004-001592-0 Homer Recording District, Homer, Alaska
Charles F. Hawkins and Glenda M. Hawkings	1/10/1998	T1N, R13W, Seward Meridian, Alaska Section 34: All of the NE/4NW/4, and all of that part of the NW/4NE/4 lying West of the center line of the Sterling Highway	Book 280, Page 536 Homer Recording District, Homer, Alaska
Charles F. Hawkins	1/10/1998	T2N, R12W, Seward Meridian, Alaska Section 29: Lots 2 and 3, and N/2 SE/4, less a tract of land described as beginning at a point in the center of the Sterling Highway, where the highway intersects the East line of Section, thence North 300 feet to Northeast corner of Southeast Quarter, thence West 400 feet, thence South 500 feet to a point in center of Sterling Highway, thence following center line of Sterling Highway to point of beginning.	Book 280, Page 538 Homer Recording District, Homer, Alaska
Clarence Eugene Herman	12/16/1999	T1S, R13W, Seward Meridian, Alaska Section 5: Lots 4, 7 and 8 of Buds Acres Subdivision, as shown on plat #85-69 of the Homer Recording District, along with lessor's interest in any streets, roads, alleyways or vacant tracts adjacent or appurtenant thereto.	Book 298, Page 689 Homer Recording District, Homer, Alaska
Clarence Eugene Herman	3/20/1998	T1S, R13W, Seward Meridian, Alaska Section 5: N/2 SE1/4 and Lots 1,3, 5, 6, 9, 10, 11, 12, 13, 14, 15, 16, 17, and 18 of Buds Acres subdivision as shown by Plat 85-69 filed in the Homer Recording District, and including all streets, alleys and the Sterling Highway	Book 278, Page 974 Homer Recording District, Homer, Alaska
Cynthia L. Hatton	2/20/2002	T1S, R14W, Seward Meridian, Alaska Section 14: Tracts A & B and the north 6.34 acres of Tract C of the Heavenly Sights Subdivision (Plat #H-96-17) also described as GLO Lot 1	Instrument 2002-001461-0 Homer Recording District, Homer, Alaska

Lessor	Lease Date	Description: Insofar and only insofar as to the following described Lands	Recording Information
Darlene M. Rozak	2/1/2005	T1S, R14W, Seward Meridian, Alaska Section 13: That part of GLO Lot 2 and SE/4NW/4 described as the unsubdivided remainder of Red Bluff Terrace (a part of which has now been platted as Red Bluff Terrace Addition No. 2, plat #2004-42), Lot 6, Block 1 of Red Bluff Terrace Subdivision Addition No. 1, Plat #86-58, Lot 3 of Block 1 of Red Bluff Terrace Subdivision Addition No. 1, Plat #H-86-58, and Lot 4 of Block 2 and Lot 1 of Block 3 of Red Bluff Terrace Subdivision, Plat #H-86-57, and Lots 1, 4, 5, 7, and 8 of Block I of Red Bluff Terrace Addition No. 1, Plat #H-86-58. IT IS LESSORS' INTENT TO LEASE ALL THEIR MINERAL INTEREST IN SECTION 13-1S-14W, WHETHER OR NOT CORRECTLY DESCRIBED HEREIN.	Instrument 2005-001190-0 Homer Recording District, Homer, Alaska
David Keith Crosby	8/1/2001	T2N, R12W, Seward Meridian, Alaska Section 32: Lot 1 of Clam Gulch Subdivision of the Per Eric Osmar Homestead, Plat #K-509 and further including the following described lands: Tract "F", Lot 1-3, Lot 1-4, Lot 1-B-1 and Lot 1-B-2 of Clam Gulch Subdivision Morris 1979 Addition, Plat #79-192 of record in the Kenai Recording District, along with Lessor's mineral rights underlying the Sterling Highway right-of-way, immediately adjacent to the described tracts.	Book 623, Page 360-361 Kenai Recording District, Kenai, Alaska
David Ray Reaves and Sherry Ann Reaves	9/1/2009	T1S, R13W, Seward Meridian, Alaska Section 7: SE1/4NE1/4 Section 8: That part of the SW1/4 NW1/4 lying west of the Sterling Highway, a/d/a/ Lots 5 & 6 of E. Mounts Subdivision, Plat #H-81-23.	Instrument 2009-003327-0 Homer Recording District, Homer, Alaska
Dennis K. and Martha E. Ogren	3/25/2002	T1N, R13W, Seward Meridian, Alaska Section 27: That part of the SE1/SE1/4 lying east of the Sterling Highway right-of-way	Instrument 2002-004814-0 Homer Recording District, Homer, Alaska
Don L. McDaniel	11/21/2014	T1N, R13W, Seward Meridian, Alaska Section 33: That part of Government Lot 3 and 4 and the SE/4SE/4 lying west of the Sterling Highway more particularly described as Lots 19 and 21 of Seaside Terrace Subdivision according to Plat # H82-101 in Homer Recording District, Third Judicial District, State of Alaska	Instrument 2014-003561-0 Homer Recording District, Homer, Alaska

Lessor	Lease Date	Description: Insofar and only insofar as to the following described Lands	Recording Information
Donald L. Erwin	10/31/2013	T1S, R13W, Seward Meridian, Alaska Section 5: Portion of Gov. Lot 2, in fractional NE1/4 and NW1/4; more particularly described as Lot 5, Sunset Bluffs Subdivision, according to Plat No. 79-5, in the Homer Recording District, Third Judicial District, State of Alaska	Instrument 2014-001792-0 Homer Recording District, Homer, Alaska
Donald M. Coates	7/1/2001	T2N, R12W, Seward Meridian, Alaska Section 32, Lots 10 and 11 of Thomack Subdivision, plat #K-1575	Book 622, Page 745-746 Kenai Recording District, Kenai, Alaska
Donald Pinnow	11/5/2014	T1S, R13W, Seward Meridian, Alaska Section 7: That part of the NE4SE4 lying north of the Sterling Highway	Instrument 2014-003382-0 Homer Recording District, Homer, Alaska
Douglas F. and Mitzi Blossom	3/25/2002	T1N, R13W, Seward Meridian, Alaska Section 27: That part of the SE1/SE1/4 lying east of the Sterling Highway right-of-way.	Instrument 2002-004815-0 Homer Recording District, Homer, Alaska
E. W. Vanderbilt	11/5/1960	T1N, R12W, Seward Meridian, Alaska Section 6: that portion of the north 165 feet of the N1/2SE1/4 lying west of the Sterling Highway; and the North 165 feet of Lot 3	Book 21, Page 129 Homer Recording District, Homer, Alaska
Earl Bearden	12/15/1999	T1S, R13W, Seward Meridian, Alaska Section 5: Lot 2 of Bud's Acres Subdivision, as shown on plat #85-69 of the Homer Recording District, a part of the SW/4 NE/4 of Section 5-1S-13W along with interest in any streets, roads, alleyways or vacant tracts adjacent or appurtenant thereto.	Book 298, Page 691 Homer Recording District, Homer, Alaska
Elizabeth Quick	7/31/2000	T1S, R13W, Seward Meridian, Alaska Sec. 8: NW/4 SW/4	Book 305, Page 318 Homer Recording District, Homer, Alaska
Emil and Frances Bartolowits	11/15/1995	T1N, R12W, Seward Meridian, Alaska Section 7: Government Lots 1 and 2 and the NE/4NW/4, less and except Lots 7, 9, 10, 12, 14 and 15 of Falls Creek Ridge 1978 Subdivision (Plat #H78-23 replatted #H78-71), a part of government Lot 2	Book 250, Page 396 Homer Recording District, Homer, Alaska

Lessor	Lease Date	Description: Insofar and only insofar as to the following described Lands	Recording Information
Estate of Grassim Oskolkoff	10/23/1998	T1N-R13W Seward Meridian, Alaska Section 23: Lot 2 and Lot 6 and SE/4SW/4	Book 283, Page 893 Homer Recording District, Homer, Alaska
Estate of Lillian Nuzzolese	9/1/2001	T2N, R12W, Seward Meridian, Alaska Section 21: Lots 1-5 of Block 1 and Lots 2, 3, 5, 7, and 8 of Block 2 and all of the dedicated streets and alleys of Clam Gulch Acres Subdivision, plat #86-81 and all of the unsubdivided remainder of the SW/4SE/4 lying to the Southeast of the Sterling Highway	Book 625, Page 544-545 Kenai Recording District, Kenai, Alaska
Floyd and Marion Blossom	4/1/1994	T1N-R13W Seward Meridian, Alaska Section 27: Government lot 10, the Northeast of the Southeast Quarter, and the South Half of the Southeast Quarter, excepting the survey lots 9, 11, 12, 13, 14, 15 and 16 of the Corea Bend Subdivision, Plat No. 85-15 in the Homer Recording District; and excepting that portion of the Southeast of the Southeast Quarter lying east of the Sterling Highway right-of-way.	Book 232, Page 623 Homer Recording District, Homer, Alaska
Frances J. Todd	7/1/2001	T2N, R12W, Seward Meridian, Alaska Section 29: Lot 3, Block 4 of Clam Gulch Park Subdivision, Plat #75-69	Book 616, Page 329-330 Kenai Recording District, Kenai, Alaska
Gailan B. Johnson	8/8/2001	T1S, R14W, Seward Meridian, Alaska Section 13: Tracts Four (4), Five (5), Eight (8) and Eleven (11), LEONARD CATELEDGE SUBDIVISION, WILSON 1977 SUBDIVISION TRACT A, according to Plat No. 78-32, in the Homer Recording District, Third Judicial District, State of Alaska.	Book 319, Page 100 Homer Recording District, Homer, Alaska
George A. and Patricia Gates	3/1/2004	T1S, R14W, Seward Meridian, Alaska Section 12: Lot 2 Section 13: Lot 1	Instrument 2004-001910-0 Homer Recording District, Homer, Alaska
Harold A. and Marguerite M. Pederson	4/16/1958	T1N, R12W, Seward Meridian, Alaska Section 6: That part of N/2SE/4 lying west of Sterling Highway, less the 165' thereof; and Lot 3 except the north 165' & N1/2SE1/4	Book 13, Page 80 Homer Recording District, Homer, Alaska

Lessor	Lease Date	Description: Insofar and only insofar as to the following described Lands	Recording Information
Harold A. and Marguerite M. Pederson	12/1/2001	T2N, R12W, Seward Meridian, Alaska Section 28: A tract beginning at the Southeast Corner of the SW/4NW/4; THENCE North 500'; THENCE West 175'; THENCE South 500', THENCE East 175' to Point of Beginning.	Book 631, Page 825 Kenai Recording District, Kenai, Alaska
Harold A. and Marguerite M. Pederson	12/1/2001	T1N, R12W, Seward Meridian, Alaska Section 6: That part of the N/2SE/4 lying East of the Sterling Highway.	Book 325, Page 977-979 Homer Recording District, Homer, Alaska
Elizabeth J. Rusk	6/30/1995	T1N, R13W, Seward Meridian, Alaska Section 12: E/2 SE/4, SW/4 SE/4	Book 245, Page 176 Homer Recording District, Homer, Alaska
William M. Wallner and Shirley Wallner	5/1/1996	T1N, R12W, Seward Meridian, Alaska Section 5: Lot 4 Section 6: That portion of Lot 1 commencing at the intersection of the SE Boundary of the Sterling Highway right of way and the West boundary of Lot 4, Section 5, T1N, R12W, which is the point of beginning; thence in a Southwesterly direction along the SE boundary of the Sterling Highway right of way a distance of 373 feet; thence due east to the west boundary of Lot 4, Section 5, T1N, R12W; thence a northerly direction along the west boundary of Lot 4, Section 5, T1N, R12W, S.M.	Book 254, Page 128 Homer Recording District, Homer, Alaska
Hilda C. Unfried	9/1/2001	T2N, R12W, Seward Meridian, Alaska Section 21: Lots 1-5, Block 1 and Lots 2, 3, 5, 7, and 8 of Block 2 and all of the dedicated streets and alleys of Clam Gulch Acres Subdivision, plat #86-81 and all of the unsubdivided remainder of the SW/4SE/4 lying to the Southeast of the Sterling Highway.	Book 623, Page 743-744 Kenai Recording District, Kenai, Alaska
Honora Windeler & Leon A. Windeler, Jr.	7/13/1993	T1S, R13W, Seward Meridian, Alaska Section 5: SE¼ NE¼	Book 225, Page 979 Homer Recording District, Homer, Alaska
Honora Windeler Drew	7/13/1993	T1S, R13W, Seward Meridian, Alaska Section 5: Lot 1, Block 2 of Windeler Subdivision, Plat 74-1526, Homer Recording District.	Book 225, Page 983 Homer Recording District, Homer, Alaska

Lessor	Lease Date	Description: Insofar and only insofar as to the following described Lands	Recording Information
Jack A. Windeler	7/13/1993	T1S, R13W, Seward Meridian, Alaska Section 5: Gov. Lot 1 and Lot 2, Block 1 of Windeler Subdivision as shown on Plat No. 74-1526.	Book 230, Page 961 Homer Recording District, Homer, Alaska
Jack Boughton	9/1/2001	T2N, R12W, Seward Meridian, Alaska Section 29: Lot 6, Block 5, Clam Gulch Park Subdivision, plat #75-69	Instrument 2002-009447-0 Kenai Recording District, Kenai, Alaska
James and Christine Kenshalo	1/6/2000	T1N, R13W, Seward Meridian, Alaska, Section 27: A part of the S1/2 SE1/4 described as Lots 14 and 20 of Corea Bend Subdivision, as filed in Plat 85-15, Homer Recording District.	Book 298, Page 766 Homer Recording District, Homer, Alaska
James B Borden and Tammy L. Borden	6/6/1996	T2N, R12W, Seward Meridian, Alaska, Section 21: NW/4 SW/4, S/2 SW/4 Section 21: Lots 6 & 7, Block 1, and Lots 11 & 12, all situated in the SW/4 SE/4, Block 2 of the Clam Gulch Acres Subdivision Plat Number 86-81	Book 487, Page 643 Kenai Recording District, Kenai, Alaska
James B. and Patricia Webster	3/1/2004	T1S, R14W, Seward Meridian, Alaska Section 12: Lot 2 Section 13: Lot 1	Instrument 2004-001564-0 Homer Recording District, Homer, Alaska
James L. & Doris R. Waggoner	8/1/2001	T2N, R12W, Seward Meridian, Alaska, Section 29, Lots 1 and 2, Block 1, Clam Gulch Park Subdivision, plat #75-69.	Book 622, Page 747-748 Kenai Recording District, Kenai, Alaska

Lessor	Lease Date	Description: Insofar and only insofar as to the following described Lands	Recording Information
James R. Sabrowski	2/10/2003	T2N, R12W, Seward Meridian, Alaska, Section 32: A 5.23 acres tract described by metes and bounds and lying within Clam Gulch Subdivision: That certain real property situated in the Third Judicial District , Kenai Recording District, State of Alaska, within T2N, R12W, S.M., Alaska. Said property which is within the Clam Gulch Subdivision is more particularly described as beginning at the one quarter corner of Sections 29 & 32; THENCE South 379.1 feet to the West right of way of the Sterling Highway as shown on the plat of said Clam Gulch Subdivision; THENCE South 44°13' West along right of way, 1011.5 feet to the beginning of a curve, the center of which bears South 45°47' East 1946.3 feet; THENCE following the arc of said curve Southwesterly a distance of 200.4 feet to Corner 1, the true point of beginning of said real property; THENCE continuing Southwesterly , along the arc of said curve, a distance of 385.4 feet to Corner 2; THENCE North 65°13' West approximately 305 feet to the west one-sixteenth line of Section 32 to Corner 3; THENCE North 0°07' West approximately 130 feet to the Northwest one-sixteenth corner of Section 32 to Corner 4; THENCE West along the North one-sixteenth line of Section 32 approximately 438 feet to the line of Mean High Water of Cook Inlet to Corner 5; THENCE North 20°00' East along Mean High Water 225.8 feet to Corner 6; THENCE East 695.0 feet to Corner 7; THENCE South 45°47' East 209.3 feet to Corner 1, the point of beginning. The parcel contains 5.23 acres, more or less.	Instrument 2003-002213-0 Kenai Recording District, Kenai, Alaska
James Sabrowski & Leonard Sabrowski	1/26/2001	T1S, R13W, Seward Meridian, Alaska Section 7: A Tract of land located within NE1/4SW1/4 more particularly described as follows: Lot One (1) , according to the Plat of Tiemann Subdivision, Lots 1 & 2, Filed under Plat No. 85-129 in the Homer Recording District, Third Judicial District, State of Alaska	Book 310, Page 630 Homer Recording District, Homer, Alaska
Janet M. and Robert C. Clucas	3/25/2002	T1S, R14W, Seward Meridian, Alaska Section 13: Lot 2, Block 3, Red Bluff Terrace Subdivision , Plat #88-57	Instrument 2002-004817-0 Homer Recording District, Homer, Alaska

Lessor	Lease Date	Description: Insofar and only insofar as to the following described Lands	Recording Information
Janet M. and Robert C. Clucas	3/25/2002	T1N, R13W, Seward Meridian, Alaska Section 27: Section 27: That part of the SE/4SE/4 Lying East of the Sterling Highway, and Lots 9, 11, 12, 13, 14, 15 & 16 of Corea Bend Subdivision, plat #H- 85 -15.	Instrument 2002-004816-0 Homer Recording District, Homer, Alaska
Jean M. & Larry P. Brooking	9/1/2001	T2N, R12W, Seward Meridian, Alaska, Section 29: Lot 5, Bock 4, Clam Gulch Park Subdivision, Plat #75-69	Instrument 2016-002843-0 Kenai Recording District, Kenai, Alaska
Jeanne Potter	9/15/2015	T1S, R13W, Seward Meridian, Alaska Section 7: That part of the Northwest Quarter of the Southeast Quarter lying south of the Sterling Highway in the Homer Recording District, Third Judicial District, State of Alaska,	Instrument 2015-002921-0 Homer Recording District, Homer, Alaska
John L. and Nancy E. Stengl	2/1/2005	T1S, R14W, Seward Meridian, Alaska Section 13: That part of GLO Lot 2 and SE/4NW/4 more particularly described as the unsubdivided remainder of Red Bluff Terrace; AND Lot 6, Block I of Red Bluff Terrace Subdivision Addition #1, plat #86-58; and Lots 1, 4, 5, 7 and 8 of Block 3 Red Bluff Terrace Subdivision Addition #1; plat #86-57 and also Lot 4, Block 2 and Lot 1, Block 3 of Red Bluff Terrace S/D, Plat #86-57.	Instrument 2005-001192-0 Homer Recording District, Homer, Alaska
Judith A and Brent Johnson	3/25/2002	T1N-R13W Seward Meridian, Alaska Section 27: That part of the SE1/SE1/4 lying east of the Sterling Highway right-of-way	Instrument 2002-004813-0 Homer Recording District, Homer, Alaska
Judith Ballentine	2/1/2005	T1S, R14W, Seward Meridian, Alaska Section 13: That part of GLO Lot 2 and SE/4NW/4 described as the unsubdivided remainder of Red Bluff Terrace (a part of which has now been platted as Red Bluff Terrace Addition No. 2, plat #2004-42), and Lot 6, Block 1 of Red Bluff Terrace Subdivision Addition No. 1, Plat #86-58, and Lot 3 of Block 1 of Red Bluff Terrace Subdivision Addition No. 1, Plat #H-86-58, and Lot 4 of Block 2 and Lot I of Block 3 of Red Bluff Terrace Subdivision, Plat #H-86-57, and Lots 1, 4, 5, 7, and 8 of Block I of Red Bluff Terrace Addition No. 1, Plat #H-86-58. IT IS LESSORS' INTENT TO LEASE ALL THEIR MINERAL INTEREST IN SECTION 13-1S-14W, WHETHER OR NOT CORRECTLY DESCRIBED HEREIN.	Instrument 2005-001194-0 Homer Recording District, Homer, Alaska

Lessor	Lease Date	Description: Insofar and only insofar as to the following described Lands	Recording Information
JWYW, LLC, a Hawaii LLC	8/1/1998	T2N, R12W, Seward Meridian, Alaska, Section 28: N/2 NW1/4, SW1/4 NW1/4, less a tract of land described as beginning at the SE corner of SW NW, thence North 500 feet, thence West 175 feet, thence South 500 feet, thence East 175 feet to point of beginning Section 29: SE/4NE/4	Book 538, Page 232 Kenai Recording District, Kenai, Alaska
Karen Lorraine Landwehr	6/20/2001	T2N, R12W, Seward Meridian, Alaska, Section 32, Lots 7 and 8 of Clam Gulch Subdivision, Conley 1977 Addition Plat, #78-43, a part of GLO Lot 1.	Book 317, Page 252-253 Homer Recording District, Homer, Alaska
Karl and Martina Lauterbach	5/28/2002	T2N, R12W, Seward Meridian, Alaska, Section 32: Lot 1-B-1 of Clam Gulch Subdivision, Morris 1979 Addition, Plat #79-192	Instrument 2003-004279-0 Kenai Recording District, Kenai, Alaska
Kathleen J Powers	8/1/2002	T2N, R12W, Seward Meridian, Alaska, Section 29: Lot 8, Block 5, Clam Gulch Park Subdivision, plat #75-69	Instrument 2002-009134-0 Kenai Recording District, Kenai, Alaska
Kathleen M. Jackinsky	3/25/2002	T1N-R13W Seward Meridian, Alaska Section 27: That part of the SE1/SE1/4 lying east of the Sterling Highway right-of-way	Instrument 2002-004812-0 Homer Recording District, Homer, Alaska
Kathleen M. Kennedy	10/24/2013	T1S, R13W, Seward Meridian, Alaska Section 5: Portion of Gov. Lot 2, in fractional NE1/4 and NW1/4; more particularly described as Lot 5, Sunset Bluffs Subdivision, according to Plat No.79-5, in the Homer Recording District, Third Judicial District, State of Alaska	Instrument 2014-001793-0 Homer Recording District, Homer, Alaska
Kathleen McConnell	9/14/2015	T1S, R13W, Seward Meridian, Alaska Section 7: That part of the Northwest Quarter of the Southeast Quarter lying south of the Sterling Highway in the Homer Recording District, Third Judicial District, State of Alaska	Instrument 2015-002922-0 Homer Recording District, Homer, Alaska
Kenai Peninsula Borough Lease KPB #12-0816-00	8/16/2012	T1S, R13W, Seward Meridian, Alaska, Section 7: That part of the NW1/4SE1/4Lying North of the Sterling Highway, described as Tract "A" of Aurora Vista Subdivision, platted in Plat #H- 96 -13,	Instrument 2012-002831-0 Homer Recording District, Homer, Alaska

Lessor	Lease Date	Description: Insofar and only insofar as to the following described Lands	Recording Information
L.R. and Katherine Lunne	3/1/2004	T 1S, R14W, Seward Meridian, Alaska Section 12: Lot 2 Section 13: Lot 1	Instrument 2004-001562-0 Homer Recording District, Homer, Alaska
L.S. Kurtz/Adair Properties, LP	7/1/1995	T1N, R13W, Seward Meridian, Alaska, Section 12: E½SE¼, SW1/4SE¼	Book 245, Page 176 Homer Recording District, Homer, Alaska
Lawrence & Caroline Rebischke	7/1/2001	T2N, R12W, Seward Meridian, Alaska, Section 32: Lot 6, of Clam Gulch S/D, Conley 1977 Addition Plat #78-43 and Tract B of Clam Gulch Subdivision, Plat #K-509.	Book 617, Page 786-787 Kenai Recording District, Kenai, Alaska
Lawrence Allen	1/10/2000	T1S, R13W, Seward Meridian, Alaska, Section 5: Lot 15 of Sunset Bluffs Subdivision, as platted in plat #H-79-5, Homer Recording District of Kenai Peninsula Borough, a part of Government Lot 2, Along with any interest in streets, roads and alleyways appurtenant thereto	Book 300, Page 237 Homer Recording District, Homer, Alaska
Leffel Family Trust	6/6/2002	T2N, R12W, Seward Meridian, Alaska, Section 29: Lot 16 & 17, Block 5, Clam Gulch Park Subdivision, plat #75-69	Instrument 2002-006530-0 Kenai Recording District, Kenai, Alaska
Leon A. Windeler	7/13/1993	T1S, R13W, Seward Meridian, Alaska, Section 4: Government Lot 4 Section 5: Lot 1 of Block 1 of Windeler Subdivision, Plat 74-1526 Homer Recording District.	Book 225, Page 987 Homer Recording District, Homer, Alaska
Leonard A and Evelyn D Keener	7/15/1996	T2N, R12W, Seward Meridian, Alaska, Section 28: SE/4 NW/4and further described as including and being within the Beary Tracts, Tract A & B of Plat Number 79-4 recorded 1/5/79, and the Beary 1981 Subdivision of Tract B, Lots B-1 & B-2 of Plat Number 81-118 filed of record 9/10/81 in the KENAI Recording District, State of Alaska	Book 492, Page 391 Kenai Recording District, Kenai, Alaska
Leonard A and Evelyn D Keener	7/15/1996	T2N, R12W, Seward Meridian, Alaska, Section 29: A tract in the NE Corner of N/2 SE/4 lying north of the Sterling Highway.	Book 492, Page 409 Kenai Recording District, Kenai, Alaska

Lessor	Lease Date	Description: Insofar and only insofar as to the following described Lands	Recording Information
Linda Marie McCool	12/14/2000	T1S, R13W, Seward Meridian, Alaska, Section 7: SE/4 NE/4 Section 8: That part of SW/4 NW/4 lying west of the Sterling Highway, a/d/a Lots 5 & 6 of E. Mounts Subdivision, Plat #H-81-23	Book 313, Page 325 Homer Recording District, Homer, Alaska
Lue Rae Erickson	3/1/2003	T2N, R12W, Seward Meridian, Alaska, Section 32: Lot 4 & Lot 15, Clam Gulch subdivision, plat #90-28	Instrument 2003-005702-0 Kenai Recording District, Kenai, Alaska
Marcellus John Stark	3/21/1958	T1N, R12W, Seward Meridian, Alaska, Section 6: Lot 4, S1/2SE1/4	Book 13, Page 40 Homer Recording District, Homer, Alaska
Mary Hawkins	1/10/1998	T2N, R12W, Seward Meridian, Alaska, Section 29: Lots 2,3, N/2 SE, less a tract of land described as beginning at a point in the center of the Sterling Highway, where the highway intersects the East line of Section, thence North 300 feet to Northeast corner of Southeast Quarter, thence West 400 feet, thence South 500 feet to a point in center of Sterling Highway, thence following center line of Sterling Highway to point of beginning.	Book 535, Page 413 Kenai Recording District, Kenai, Alaska
Mary Hawkins	1/10/1998	T1N-R13W, Seward Meridian, Alaska, Section 34: NE/4NW/4	Book 278, Page 970 Homer Recording District, Homer, Alaska
Maureen Elizabeth Milner et al.	7/1/2002	T1N-R13W, Seward Meridian, Alaska, Section 27: Lot 7	Instrument 2002-003178-0 Homer Recording District, Homer, Alaska
MGM Corporation	2/1/1996	T1N-R13W, Seward Meridian, Alaska, Section 33: Lot 12, Seaside Terrace Subdivision Plat 82-101	Book 252, Page 934 Homer Recording District, Homer, Alaska
Michael and Deborah Russ	1/1/1995	T1N-R13W, Seward Meridian, Alaska, Section 33: Lots 3 and 4 and SE/4SE/4	Book 241, Page 444 Homer Recording District, Homer, Alaska

Lessor	Lease Date	Description: Insofar and only insofar as to the following described Lands	Recording Information
Michael C. Wyatt & Daune Wyatt	7/1/2001	T2N, R12W, Seward Meridian, Alaska, Section 29: Lot 6, Block 4 of Clam Gulch Park Subdivision, plat #75-69	Book 631, Page 828-830 Kenai Recording District, Kenai, Alaska
Michael Roy Smith	4/24/2001	T1S-R14W Seward Meridian, Alaska, Section 13: Tract 10 of Leonard Catledge Subdivision, Wilson 1977 Subdivision, Tract A, Plat #78-32	Book 313, Page 356 Homer Recording District, Homer, Alaska
Michel D. Lee	9/1/2001	T2N, R12W, Seward Meridian, Alaska, Section 29: Lot 6, Block 5, Clam Gulch Subdivision, Plat #75-69.	Book 269, Page 402-403 Kenai Recording District, Kenai, Alaska
Paul D. and LaRae A. Bartolowits	1/2/2001	T1N, R12W, Seward Meridian, Alaska, Section 7: Tract 14 of Falls Creek Ridge 1978 Subdivision, platted as #H-78-23, replatted as #H-78-71, a part of GLO Lot 2	Book 310, Page 908 Homer Recording District, Homer, Alaska
Paul D. and LaRae A. Bartolowits	11/15/1995	T1N, R12W, Seward Meridian, Alaska, Section 7: Lot 15 of Falls Creek Ridge 1978 Subdivision (Plat #H78-23 replatted #H78-71), a part of government Lot 2.	Book 250, Page 393 Homer Recording District, Homer, Alaska
Paul Joseph Rochon	12/14/2000	T1S, R13W, Seward Meridian, Alaska, Section 7: SE/4NE/4 Section 8: That part of SW/4 NW/4 lying west of the Sterling Highway, a/d/a Lots 5 & 6 of E. Mounts Subdivision, Plat #H-81-23	Book 313, Page 162 Homer Recording District, Homer, Alaska
Paul Robison, individually and as attorney-in-fact for Roberta Robison	2/28/1994	T1N-R13W Seward Meridian, Alaska, Section 27: That part of Lot 6 lying within the S/2NE/4NE/4	Book 234, Page 818 Homer Recording District, Homer, Alaska
Per Eric & Frances L. Osmar	1/10/1998	T2N, R12W, Seward Meridian, Alaska, Section 29: SW1/4SE1/4 Section 32. NW1/4NE1/4, less Lots 11,12,13 & 14 of revised plat of Clam Gulch Subdivision in the Per Osmar Homestead, and Lot 1 and Southeast Quarter of Northwest Quarter (Lot 1 & SE1/4NW1/4), less Tracts A, B, C, D, and Lots 1 A, 1 through 15 inclusive as shown on plat of the Clam Gulch Subdivision filed April 16, 1959, and except those parcels described in Deeds recorded in book 60 page 80, book 27 page 8, book 22 page 100, and book 60 page 41, Section 32, Township 2 North, Range 12 West of the Seward Meridian.	Book 535, Page 415 Kenai Recording District, Kenai, Alaska

Lessor	Lease Date	Description: Insofar and only insofar as to the following described Lands	Recording Information
Phillip Boughton	8/1/2001	T2N, R12W, Seward Meridian, Alaska, Section 29: Lot 6, Block 5, Clam Gulch Subdivision, Plat #75-69.	Book 629, Page 400-401 Kenai Recording District, Kenai, Alaska
Phyllis Edwards	2/10/2003	T2N, R12W, Seward Meridian, Alaska, Section 29: Lot 9, Block 5, Clam Gulch Park Subdivision, plat #75-69	Instrument 2003-003288-0 Kenai Recording District, Kenai, Alaska
Rebekah A. Chapek	8/1/2001	T2N, R12W, Seward Meridian, Alaska, Section 21: Lots 1-5 of Block 1 & Lots 2,3,5,7 & 8 of Block 2 and all the dedicated streets of Clam Gulch Acres Subdivision, plat #86-81 and the unsubdivided remainder of the SW/4SE/4 lying Southeast of the Sterling Highway	Instrument 2002-004918-0 Kenai Recording District, Kenai, Alaska
Regina A. & Joe M. Miller	6/10/2002	T2N, R12W, Seward Meridian, Alaska, Section 29: Lot 1, Block 3, Clam Gulch Park Subdivision, plat #75-69	Instrument 2002-007251-0 Kenai Recording District, Kenai, Alaska
Richard D. Barrickman	8/1/2001	T2N, R12W, Seward Meridian, Alaska, Section 32: Lots 10 and 11, Clam Gulch Subdivision, Plat #90-28.	Book 622, Page 749 Kenai Recording District, Kenai, Alaska
Richard L. and Juanita J. Millett	1/2/2001	T1S, R13W, Seward Meridian, Alaska Section 5: All of lessors' interest in GLO Lot 2 including but not limited to Lots 1, 4, 6, 7, 8, 9, 10, 11, 13, 14, 16 and 17, of Sunset Bluffs Subdivision, platted as #H-79-15 and including any interest lying under roads, streets and alleyways in or adjacent to GLO Lot 2.	Book 311, Page 541 Homer Recording District, Homer, Alaska
Richard M. Hawkins	1/10/1998	T2N, R12W, Seward Meridian, Alaska Section 29: Lots 2, and 3, and the N/2 SE, less a tract of land described as beginning at a point in the center of the Sterling Highway, where the highway intersects the East line of Section, thence North 300 feet to Northeast corner of Southeast Quarter, thence West 400 feet, thence South 500 feet to a point in center of Sterling Highway, thence following center line of Sterling Highway to point of beginning.	Book 278, Page 980 Homer Recording District, Homer, Alaska

Lessor	Lease Date	Description: Insofar and only insofar as to the following described Lands	Recording Information
Richard M. Hawkins	1/10/1998	T1N, R13W, Seward Meridian, Alaska Section 34: All of the NE/4NW/4, and all of that part of the NW/4NE/4 lying West of the center line of the Sterling Highway	Book 278, Page 978 Homer Recording District, Homer, Alaska
Richard S. Bartolowits	6/20/2001	T1N, R12W, Seward Meridian, Alaska Section 7: Lots 9 and 12 of Falls Creek Ridge 1978 Subdivision, Plat #H-78-23, replatted as #H-78-71, a part of GLO Lot 2	Book 316, Page 704-705 Kenai Recording District, Kenai, Alaska
Robert C. Johnson, individually and as Trustee for the Rosemary C. Johnson Article V Credit Shelter Trust	7/1/2001	T2N, R12W, Seward Meridian, Alaska Section 32, Lots 3 and 14, Thomack Subdivision Plat #K-1575.	Book 622, Page 743-744 Kenai Recording District, Kenai, Alaska
Robert L. and Carol A. Wilson	3/1/2004	T1S, R14W, Seward Meridian, Alaska Section 12: Lot 2 Section 13: Lot 1	Instrument 2004-001665-0 Homer Recording District, Homer, Alaska
Robert S. Kasavage	7/1/2001	T2N, R12W, Seward Meridian, Alaska Section 29: Lot 3, Block 5 of Clam Gulch Park Subdivision, plat #75-69	Book 615, Page 617-618 Kenai Recording District, Kenai, Alaska
Robert W. & Casina G. Wilkins	9/1/2001	T2N, R12W, Seward Meridian, Alaska Section 29: Lot 2, Block 5, Clam Gulch Park Subdivision, plat #75-69 Section 29: Lot 10, Block 4, Clam Gulch Park Subdivision, plat #75-69	Instrument 2002-010827-0 Kenai Recording District, Kenai, Alaska
Rose Moorefield	7/1/2001	T2N, R12W, Seward Meridian, Alaska Section 32: Lot 16 of Thomack Subdivision, plat #K-1575.	Book 615, Page 614 Kenai Recording District, Kenai, Alaska
S.F. & Francis B. Rebischke	6/6/2002	T2N, R12W, Seward Meridian, Alaska Section 32: Lot 4 of Thomack Subdivision, Plat #K-1575 including both that part lying within Tract "A" of former Plat #K-509 and that part lying outside Tract "A" of former Plat #K-509	Instrument 2002-006531-0 Kenai Recording District, Kenai, Alaska

Lessor	Lease Date	Description: Insofar and only insofar as to the following described Lands	Recording Information
Sabrowski Revocable Living Trust	2/10/2003	T2N, R12W, Seward Meridian, Alaska Section 32: A 5.23 acres tract described by metes and bounds and lying within Clam Gulch Subdivision	Instrument 2003-013990-0 Kenai Recording District, Kenai, Alaska
State of Alaska, Department of Natural Resources Lease No. ADL-359242	12/1/1983	T1S, R13W, Seward Meridian, Alaska Section 4, W1/2SW1/4 Section 5, All, tide and submerged lands Section 6, All, tide and submerged lands Section 7, All, tide and submerged lands Section 9, SW1/4NW1/4	Book 309, Page 680 Homer Recording District, Homer, Alaska
State of Alaska, Department of Natural Resources Lease No. ADL-384305	1/1/1995	T1N, R13W, Seward Meridian, Alaska Section 2: Protracted, W/2 Section 3: SE/4 Section 10: Protracted, N/2, SW/4 Section 22: All tide & submerged lands Section 23: All tide & submerged lands Section 27: All tide and submerged lands Section 27: Fractional, Lot 5 Section 34: All tide & submerged lands Section 34: Fractional, Lots 2 thru 8 inclusive	Instrument 2016-000917-0 Homer Recording District, Homer, Alaska
State of Alaska, Department of Natural Resources Lease No. ADL-384306	1/1/1995	T1N, R13W, Seward Meridian, Alaska Section 16: Protracted, E1/2, SW1/4	Instrument 2003-004723-0 Homer Recording District, Homer, Alaska
State of Alaska, Department of Natural Resources Lease No. ADL-384314	1/1/1995	T2N, R12W, Seward Meridian, Alaska Section 19: Protracted, All Section 20: All tide and submerged lands Section 21: NW/4 NE/4, N/2 NE/4 NE/4 SE/4, NE/4 NW/4 Section 28: SE/4 Section 29: All tide and submerged lands Section 30: Protracted, All Section 31: Fractional, All Section 31: All tide and submerged lands Section 32: Fractional, Lot 2, SE/4, NE/4 SW/4 Section 32: All tide and submerged lands Section 33: NE/4, SW/4 SE/4, E/2 W/2, NW/4 NW/4	Book 597, Page 414 Kenai Recording District, Kenai, Alaska

Lessor	Lease Date	Description: Insofar and only insofar as to the following described Lands	Recording Information
State of Alaska, Department of Natural Resources Lease No. ADL- 384318	1/1/1995	T2N, R13W, Seward Meridian, Alaska Section 36: S1/2	Instrument 2003-004724-0 Homer Recording District, Homer, Alaska
State of Alaska, Department of Natural Resources Lease No. ADL- 384372	1/1/1995	T1S, R14W, Seward Meridian, Alaska Section 1: Protracted, All Section 2: Protracted, All Section 11: Protracted, All Section 12: Fractional, SE/4SE/4 Section 12: All tide & submerged lands Section 13: Fractional, E/2 Section 13: All tide & submerged lands Section 14: All tide & submerged lands	Instrument 2016-000919-0 Homer Recording District, Homer, Alaska
State of Alaska, Department of Natural Resources Lease No. ADL- 388226	2/1/1997	T1S, R13W, Seward Meridian, Alaska Section 7: Fractional, SE/4 SE/4 Section 8: Fractional, E/2 SE/4	Book 299, Page 295 Homer Recording District, Homer, Alaska
State of Alaska, Department of Natural Resources Lease No. ADL- 389180	2/1/2000	T1N, R13W, Seward Meridian, Alaska Section 20: E/2, SW/4 Section 21: Protracted, All Section 28: Protracted, All Section 29: Protracted, All Section 30: E/2, SW/4 Section 31: Protracted, All Section 32: Protracted, All Section 33: Unsurveyed, All tide & Submerged land	Book 299, Page 365 Homer Recording District, Homer, Alaska
State of Alaska, Department of Natural Resources Lease No. ADL- 389181	2/1/2000	T2N, R12W, Seward Meridian, Alaska Section 20: Fractional, GLO Lots 1-4 inclusive, SE/4SE/4 Section 21: W/2NW/4 Section 29: Surveyed, Fractional, NE/4NE/4, GLO Lot 1	Book 576, Page 834 Kenai Recording District, Kenai, Alaska

Lessor	Lease Date	Description: Insofar and only insofar as to the following described Lands	Recording Information
State of Alaska, Department of Natural Resources Lease No. ADL- 389737	1/27/1960	T1N, R13W, Seward Meridian, Alaska Section 1: N1/2N1/2, S1/2NW1/4, SW1/4NE1/4, N1/2SW1/4, SW1/4SW1/4 Section 2: E1/2 Section 10: E1/2 Section 11: All Section 12: Fractional, NW1/4NW1/4, S1/2NW1/4, S1/2NE1/4, S1/2, except that portion lying above the line of mean high tide. Section 14: Fractional, ALL, except that portion lying above the line of mean high tide. Section 15: Fractional, All T1N, R12W, Seward Meridian, Alaska Section 6: Fractional, E1/2, except that portion lying above the line of mean high tide Section 7: Fractional, All, except that portion lying above the line of mean high tide	Instrument 2003-000732-0 Homer Recording District, Homer, Alaska
State of Alaska, Department of Natural Resources Lease No. ADL- 390085	12/1/2002	T1N, R14W, Seward Meridian, Alaska Section 36: SE1/4	Instrument 2003-000357-0 Homer Recording District, Homer, Alaska
State of Alaska, Department of Natural Resources Lease No. ADL- 390105	12/1/2002	T1S, R14W, Seward Meridian, Alaska Section 15: SE1/4 Section 13: Two tracts of land being State of Alaska Highway Project Number F-021-1(3), Parcel Number 0118-A, as more particularly described by metes and bounds in a warranty deed dated July 28, 1964 from Calvin C. Hartman et ux to the State of Alaska, recorded in "General Books" Book 34, Page 121, Homer Recording District Section 13: A tract of land being State of Alaska Highway Project Number F-021-1(3), Parcel Number 0118, as more particularly described by metes and bounds in a warranty deed date June 6, 1964 from Leonard Lee Catledge et ux to the State of Alaska, recorded in "General Books" Book 33, Page 226, Homer Recording District	Instrument 2003-000356-0 Homer Recording District, Homer, Alaska
State of Alaska, Department of Natural Resources Lease No. ADL- 390363	10/1/2003	T1N, R12W, Seward Meridian, Alaska Section 5: Fractional, GLO Lot 3, E1/2SE1/4NW1/4 Section 7: Surveyed, SE1/4NW1/4	Instrument 2003-005057 Homer Recording District, Homer, Alaska

Lessor	Lease Date	Description: Insofar and only insofar as to the following described Lands	Recording Information
State of Alaska, Department of Natural Resources Lease No. ADL- 590	1/27/1960	T1N, R12W, Seward Meridian, Alaska Section 6: Fractional W1/2, except that portion lying above the line of mean high tide. T1N, R13W, Seward Meridian, Alaska Section 1: SE1/4NE1/4, SE1/4, SE1/4SW1/4 Section 12: Fractional NE1/4NW1/4, N1/2NE1/4, except that portion lying above the line of mean high tide.	Instrument 2003-000732-0 Homer Recording District, Homer, Alaska
Stephen Rex and Marilyn Lange	1/10/1998	T2N-R12W, Seward Meridian, Alaska Section 28: N/2NW1/4, SW1/4NW1/4, less a tract of land described beginning at the SE1/4 corner of SW1/4NW1/4, thence North 500 feet, thence West 175 feet, thence South 500 feet, thence East 175 feet to point of beginning. Section 29: SE1/4NE1/4	Book 543, Page 964 Kenai Recording District, Kenai, Alaska
Stephen Wackowski and Thomas Brady	5/29/2001	T1S-R14W Seward Meridian, Alaska Section 14: Tracts A & B and the north 6.34 acres of Tract C of the Heavenly Sights Subdivision (Plat #H-96-17) also described as GLO Lot 1	Book 315, Page 100 Homer Recording District, Homer, Alaska
Stephen Wayne Gordon	7/1/2001	T2N-R12W, Seward Meridian, Alaska Section 21: Lots 1-5, Block 1 and Lots 2, 3, 5, 7, and 8 of Block 2 and all of the dedicated streets and alleys of Clam Gulch Acres Subdivision, plat #86-81 and all of the unsubdivided remainder of the SW/4SE/4 lying to the Southeast of the Sterling Highway.	Book 615, Page 619-620 Kenai Recording District, Kenai, Alaska
Steven & Bethann Shropshire	6/14/2001	A tract of land located within Section 13, T1S, R14W, Seward Meridian, described as follows: Tracts Six (6) and Seven (7), LEONARD CATELEDGE SUBDIVISION, WILSON 1977 SUBDIVISION TRACT A, according to Plat No. 78-32, in the Homer Recording District, Third Judicial District, State of Alaska	Book 315, Page 994 Homer Recording District, Homer, Alaska
Susan and Paul Dionne	9/15/1994	T1S, R13W, Seward Meridian, Alaska Section 7: NE/4NE/4 Section 6: Government Lot 2 Section 5: SW/4SW/4, Except the N1/2NW1/4SW1/4 SW1/4 and except that portion of the SW/4SW/4 deeded to the State of Alaska by Deed recorded July 14, 1964, in Book 33, at Page 262, all in Township 1 South, Range 13 West, Homer Recording District, Third Judicial District, State of Alaska,	Book 243, Page 195 Homer Recording District, Homer, Alaska

Lessor	Lease Date	Description: Insofar and only insofar as to the following described Lands	Recording Information
Tim and Kristine Moerline	2/1/2005	T1S, R14W, Seward Meridian, Alaska Section 13: Tract A of the Pherson Acres Subdivision, Plat #H-2001-19	Instrument 2005-01362-0 Homer Recording District, Homer, Alaska
Timothy M. Lynch	7/1/2001	T2N-R12W, Seward Meridian, Alaska Section 32: Lot 3 of Clam Gulch S/D, Conley 1977 Addition Plat #78-43.	Book 616, Page 327 Kenai Recording District, Kenai, Alaska
Tracy and Lois Jones	4/1/1994	T1N-R13W, Seward Meridian, Alaska Section 33: That portion of Government lots 3 and 4 and the SE/4SE/4 lying east of the Sterling Highway	Book 233, Page 16 Homer Recording District, Homer, Alaska
Trudy S Webb	12/19/1999	T2N-R12W, Seward Meridian, Alaska Section 32: W/2 SW/4 lying west of the Sterling Highway a/d/a Lots 1 to 10 of Clam Gulch Bluffs Subdivision, filed in plat #75-133 in the Kenai Recording District, Kenai Peninsula Borough Section 32: Lot 3 and SW/4 SW/4 lying east of the Sterling Highway a/d/a Lot 3 and SW/4SW/4 less and except that part included in Clam Gulch Bluffs Subdivision Lots 1 to 10 filed in Plat #75-135 in Kenai Recording District, Kenai Peninsula Borough T1N-R12W, Seward Meridian, Alaska Section 6: All of Government Lot 1, less and except that part of Lot 1 commencing at the intersection of the southeast boundary of the Sterling Highway right of way and the west boundary of Lot 4, section 5- 1N- 12W, which is the point of beginning; thence in a southwesterly direction along the southeastern boundary of the Sterling Highway right of way a distance of 373'; thence due east to west boundary of Lot 4, section 5-1N- 12W; thence in a northerly direction along west boundary of Lot 4, section 5-1N-12VV to POB (said excluded tract containing 1.08 acres more-or-less) a/d/a Lots 1 to 7 of the Webb Tracts 1974 Subdivision, as filed in Plat #74-1724 in Homer Recording District Along with any interest in streets, roads and alleyways appurtenant thereto	Book 298, Page 972 Kenai Recording District, Kenai, Alaska

Lessor	Lease Date	Description: Insofar and only insofar as to the following described Lands	Recording Information
University of Alaska	1/1/2002	<p>PARCEL #KN.CG.0003: Township 2 North, Range 12 West, Seward Meridian Section 21: NE4NE4 Section 28: SW4 Section 29: SE4SE4 Section 32: S2NE4, NE4NE4</p> <p>PARCEL #KN.CG.0004: Township 2 North, Range 12 West, Seward Meridian Section 32: SE4SW4</p> <p>PARCEL #KN.CG.0005: Township 1 North, Range 12 West, Seward Meridian Section 6: SE4NE4; and</p> <p>PARCEL #KN.NN.0003: Township 1 South, Range 13 West, Seward Meridian Section 7: Lot 4</p>	Instrument 2002-002048-0 Homer Recording District, Homer, Alaska
University of Alaska	6/26/1996	<p>T1N, R13W, Seward Meridian, Alaska Section 33: Lot 1 Section 34: S/2SW/4, NE/4SW/4</p>	Instrument 2002-004674-0 Homer Recording District, Homer, Alaska
University of Alaska	6/26/1996	<p>T1S, R13W, Seward Meridian, Alaska Section 8: NE/4NE/4</p>	Instrument 2002-004676-0 Homer Recording District, Homer, Alaska
Vernon Ralph Andrews and Omie R. Andrews	7/1/1996	<p>T2N-R12W, Seward Meridian, Alaska Section 28: NE1/4, and further described as including the Clam Gulch Heights Subdivision, Tracts 1 through 18 inclusive as shown on Plat Number 72-61 and recorded 11/3/72, and the Bass-Hazell 1981 Subdivision of Tracts 3 & 4 on Plat Number 81-55 and recorded 5/15/81, and the Clam Gulch Heights Glendenning 1979 Subdivision of Tracts 12 through 18 inclusive as shown on Plat Number 81-135 and recorded 10/2/81</p>	Book 492, Page 403 Kenai Recording District, Kenai, Alaska
Vernon Ralph Andrews and Omie R. Andrews	7/1/1996	<p>T2N-R12W, Seward Meridian, Alaska Section 29: A tract in the NE Corner of N/2SE/4 lying north of the Sterling Highway.</p>	Book 492, Page 397 Kenai Recording District, Kenai, Alaska

Lessor	Lease Date	Description: Insofar and only insofar as to the following described Lands	Recording Information
Virgil Robbins	7/1/2001	T2N-R12W, Seward Meridian, Alaska Section 32: Tracts 1-6 of Tract E and the unsubdivided remainder of Tract E of the T.L. Morris Subdivision of Tract E of Clam Gulch Subdivision, Plat #81-06 and Lot 12, Clam Gulch Subdivision, Plat #90-28	Book 614, Page 717-718 Kenai Recording District, Kenai, Alaska
Walter L. Wilson	1/29/2003	T2N-R12W, Seward Meridian, Alaska Section 32: Lot 12, Thomack Subdivision, Plat #K-1575, in so far as it lies within Tract "A" of former plat #K-509 Section 32: Lot 12, Thomack Subdivision, Plat #K-1575, in so far as it lies outside Tract "A" of former plat #K-509 (est. 0.43 acre) T1S-R14W, Seward Meridian, Alaska Section 13: Minerals underlying streets and roads in Catledge-Wilson Subdivision, Tract A, Plat #78-32	Instrument 2003-002540-0 Kenai Recording District, Kenai, Alaska
Walter L. Wilson	4/11/2001	A tract of land located within Section 13, T1S, R14W, Seward Meridian, described as follows: Tract Three (3), LEONARD CATLEDGE SUBDIVISION, WILSON 1977 SUBDIVISION, TRACT A, according to Plat No. 78-32, in the Homer Recording District, Third Judicial District, State of Alaska.	Book 313, Page 4 Homer Recording District, Homer, Alaska
Ward Randall Grilley	1/2/2001	T1S, R13W, Seward Meridian, Alaska Section 7: SE/4 NE/4 Section 8: That part of SW/4 NW/4 lying west of the Sterling Highway, a/d/a Lots 5 & 6 of E. Mounts Subdivision, Plat #H-81-23	Book 314, Page 124 Homer Recording District, Homer, Alaska
Wayne and Irene Findley	9/1/1995	T1S, R13W, Seward Meridian, Alaska Section 5: Lots 3 & 4, NE/4SW/4	Book 247, Page 322 Homer Recording District, Homer, Alaska
William D. Fisher, Trustee; William Fisher Living Trust	4/24/2001	A Tract of land located within Section 13, T1 S, R14W, Seward Meridian, described as follows: Tract Thirteen (13), LEONARD CATLEDGE SUBDIVISION, WILSON 1977 SUBDIVISION TRACT A, according to Plat No. 78-32, in the Homer Recording District, Third Judicial District, State of Alaska.	Book 313, Page 977 Homer Recording District, Homer, Alaska

Lessor	Lease Date	Description: Insofar and only insofar as to the following described Lands	Recording Information
William Donald & Kerry L. Reeder	8/1/2001	T2N, R12W, Seward Meridian, Alaska Section 32: Tract "A" of the Clam Gulch Subdivision of the Per Osmar Homestead in the NE/4NW/4, Plat #509, more particularly described as: Starting at the one quarter corner common to Sections 29 and 32 of Township 2 North, Range 12 West; Thence West 400 feet to the true point of beginning; Thence South 330 feet; Thence West 660 feet; Thence North 330 feet; Thence East 660 feet to the point of beginning, including those parts of Lots 7-12 inclusive of Thomack Subdivision 1968 Addition, Plat #K1575 that lie within Tract "A" of the Clam Gulch Subdivision of Per Osmar Homestead in the Northeast Quarter Northwest Quarter (NE/4NW/4) of Section 32, Township 2 North, Range 12 West, Plat #509.	Book 619, Page 59-60 Kenai Recording District, Kenai, Alaska
William L. & Renae Denton	2/18/2003	T2N, R12W, Seward Meridian, Alaska Section 29: Lots 4 & 5, Block 2, Clam Gulch Park Subdivision, plat #75-69	Instrument 2003-004694-0 Kenai Recording District, Kenai, Alaska
William Wade and Ruth K. Thebaut	10/13/1960	T1N, R12W, Seward Meridian, Alaska Section 6: Tract #1 of Udelhoven Subdivision (Plat #H77-80), a part of Government Lot 2 Section 6: Tracts 2, 3, 5, 6 and 7 of the Udelhoven Subdivision, a part of government Lot 2, less that part of Tracts 2 and 3 lying outside the SW/4NE/4 and also any mineral rights lying under the roadbed of the Sterling Highway right of way passing through GLO Lot 2. Section 6: That part of Tract 4 of Udelhoven Subdivision lying within the SW/4NE/4 Section 6: That part of Tracts #2 & #3 of Udelhoven Sub (Plat #77-70) (a part of GLO Lot 2), less that part lying in SW1/4NE1/4, 2.0 acres (Falls Creek 10A) Section 6: That part of Tract #4 of Udelhoven Sub (Plat #77-70) (a part of GLO Lot 2), less that part lying in SW1/4NE1/4, 2.67 acres (Falls Creek 10B)	Book 21, Page 21 Homer Recording District, Homer, Alaska

EXHIBIT B

LEASES

NINILCHIK FIELD

Kenai Peninsula Borough, Alaska

All of the Lands and Leases described in this part of Exhibit B are situated in the Kenai and Homer Recording Districts, Third Judicial District, State of Alaska

Ninilchik Unit – Susan Dionne Paxton Participating Area Ninilchik

Unit – Tract Operations- Tract Operation – Pax 4

Lessor	Lease Date	Description: Insofar and only insofar as to the following described Lands	Recording Information
Cook Inlet Region, Inc. Lease C-060385	6/1/2000	T1N, R12W, Seward Meridian, Alaska Section 5, SW1/4 NW1/4, W1/2 SE1/4 NW1/4 T1S, R13W, Seward Meridian, Alaska Section 9: NW1/4 NW1/4 Section 18: Lots 1, 2 and 3, N1/2 NW1/4 NE1/4, NW1/4 SE1/4 NW1/4	Instrument 2002-003896- 0 Homer Recording District, Homer, Alaska
Cook Inlet Region, Inc. Lease C-061505	9/23/1998	T1N, R13W, Seward Meridian, Alaska Section 22: Lot 1 Section 27: Lots 8, 9, 11, 12, 13, 14, 15, 16, 17 & 18 Section 33: Lot 5 T1S, R13W, Seward Meridian, Alaska Section 4: SW/4NW/4 Section 5: S/2SE/4 Section 7: Lots 1, 2, & 3, SW/4NE/4 Section 8: NW/4NE/4, S/2NE/4, SE/4NW/4, NE/4SW/4, S/2SW/4, W/2SE/4 T1S, R14W, Seward Meridian, Alaska Section 12: Lot 1 T2N, R12W, Seward Meridian, Alaska Section 29: Lot 4	Book 543, Page 24 Kenai Recording District, Kenai, Alaska

Lessor	Lease Date	Description: Insofar and only insofar as to the following described Lands	Recording Information
Cook Inlet Region, Inc. Lease C-061510	6/21/1999	T2N, R12W, Seward Meridian, Alaska Section 33: SW/4NW/4, W/2SW/4, N/2SE/4, SE/4SE/4	Book 563, Page 235 Kenai Recording District, Kenai, Alaska
Cook Inlet Region, Inc. Lease C-061596	10/19/2001	T2N, R12W, Seward Meridian, Alaska Section 21: S1/2 NE1/4 NE1/4 SE1/4, S1/2 NE1/4 SE1/4, southeasterly of and excluding the Sterling Highway, SE1/4SE1/4	Book 625, Page 392 Kenai Recording District, Kenai, Alaska

EXHIBIT A

UNITS AND PARTICIPATING AREAS

SWANSON RIVER FIELD

Kenai Peninsula Borough, Alaska

All of the Lands and Leases described in this part of Exhibit A are situated in the Kenai Recording District, Third Judicial District, State of Alaska

Swanson River Unit – Hemlock Participating Area

Swanson River Unit – Sterling Upper Beluga Participating Area

Swanson River Unit – Beluga Participating Area

Swanson River Unit – Tyonek Participating Area

The working interest (WI) and net revenue interest (NRI) set forth is for all wells located within each Unit Participating Area listed below

Unit	Participating Area	Operator	Hilcorp WI	Hilcorp NRI
Swanson River	Hemlock Participating Area	Hilcorp Alaska LLC	100.00%	83.795885%
Swanson River	Sterling Upper Beluga Participating Area	Hilcorp Alaska LLC	100.00%	86.957297%
Swanson River	Beluga Participating Area	Hilcorp Alaska LLC	100.00%	87.128649%
Swanson River	Tyonek Participating Area	Hilcorp Alaska LLC	100.00%	86.020295%

EXHIBIT A

LEASES

SWANSON RIVER FIELD

Kenai Peninsula Borough, Alaska

Swanson River Unit – Hemlock Participating Area

Swanson River Unit – Sterling Upper Beluga Participating Area

Swanson River Unit – Beluga Participating Area

Swanson River Unit – Tyonek Participating Area

Lessor	Lease Date	Description: Insofar and only insofar as to the following described Lands	Recording Information
Bureau of Land Management Lease No. A-028990	9/1/1958	T8N, R9W, Seward Meridian, Alaska Section 33: That portion of Lot 1 lying within the SE/4 Section 34: That portion of Lot 2 lying within the SW1/4 and the W1/2SE1/4	Book 89, Page 617 Kenai Recording District, Kenai, Alaska
Bureau of Land Management Lease No. A-028993	9/1/1958	T7N, R9W, Seward Meridian, Alaska Section 16: Lot 1	Book 89, Page 641 Kenai Recording District, Kenai, Alaska
Bureau of Land Management Lease No. A-028996	9/1/1958	T7N, R9W, Seward Meridian, Alaska Section 5: Lot 1 Section 5: That portion of Hungry Lake lying in NE/4 Section 8: Lot 1	Book 89, Page 629 Kenai Recording District, Kenai, Alaska
Bureau of Land Management Lease No. A-028997	9/1/1958	T7N, R9W, Seward Meridian, Alaska Section 3: Lot 2 Section 4: Lot 1 and portion of Hungry Lake, Lot 2 Section 9: All Section 10: Lot 2	Book 89, Page 644 Kenai Recording District, Kenai, Alaska
Bureau of Land Management Lease No. A-029002	9/1/1958	T7N, R9W, Seward Meridian, Alaska Section 17: Lot 1	Book 89, Page 632 Kenai Recording District, Kenai, Alaska
Bureau of Land Management Lease No. A-028077	9/1/1956	T8N, R9W, Seward Meridian, Alaska Section 9: Lot 2 Section 16: E/2 Section 21: Lot 1	File No. 2016-002962-0 Kenai Recording District, Kenai, Alaska

Bureau of Land Management Lease No. A-028384	9/1/1956	T8N, R9W, Seward Meridian, Alaska Section 15: E/2	Book 89, Page 620 Kenai Recording District, Kenai, Alaska
Bureau of Land Management Lease No. A-028396	9/1/1956	T8N, R9W, Seward Meridian, Alaska Section 32: Lot 2	Book 89, Page 635 Kenai Recording District, Kenai, Alaska
Bureau of Land Management Lease No. A-028399	9/1/1956	T8N, R9W, Seward Meridian, Alaska Section 28: Lot 1 Section 33: That portion of Lot 1 lying within: NE/4, NE/4NW/4, S/2NW/4, SW/4, and that portion of Hungry Lake lying within the SW1/4	Book 89, Page 623 Kenai Recording District, Kenai, Alaska
Bureau of Land Management Lease No. A-028405	9/1/1956	T8N, R9W, Seward Meridian, Alaska Section 10: Lot 2	Book 89, Page 638 Kenai Recording District, Kenai, Alaska
Bureau of Land Management Lease No. A-028406	9/1/1956	T8N, R9W, Seward Meridian, Alaska Section 15: W/2 Section 22: Lot 2 Section 27: Lot 1 Section 34: That portion of Lot 2 lying within the N/2	Book 89, Page 626 Kenai Recording District, Kenai, Alaska

EXHIBIT A

UNITS AND PARTICIPATING AREAS

CANNERY LOOP

Kenai Peninsula Borough, Alaska

All of the Lands and Leases described in this part of Exhibit A are situated in the Kenai Recording District, Kenai, Alaska

Cannery Loop Unit – Beluga Participating Area

Cannery Loop Unit – Upper Tyonek Participating Area

Cannery Loop Unit – Tyonek D Participating Area

Cannery Loop Unit – Sterling Participating Area

The working interest (WI) and net revenue interest (NRI) set forth is for all wells located within each Unit Participating Area listed below

Unit	Participating Area	Operator	Hilcorp WI %	Hilcorp NRI %
Cannery Loop	Beluga	Hilcorp Alaska LLC	100.00	91.57
Cannery Loop	Upper Tyonek	Hilcorp Alaska LLC	100.00	92.24
Cannery Loop	Tyonek D	Hilcorp Alaska LLC	100.00	93.10
Cannery Loop	Sterling	Hilcorp Alaska LLC	100.00	93.29

EXHIBIT A

LEASES

CANNERY LOOP

Kenai Peninsula Borough, Alaska

Cannery Loop Unit – Beluga Participating Area

Cannery Loop Unit – Upper Tyonek Participating Area

Cannery Loop Unit – Tyonek D Participating Area

Cannery Loop Unit – Sterling Participating Area

Lessor	Lessee	Lease Date	Description	Recording Information (If Applicable)
STATE OF ALASKA ADL 391575 (formerly USA AA-019230)	M B KIRKPATRICK	11/01/1958	T5N-R11W, Seward Meridian, Alaska: SEC 18: Lot 3, NESE, SWSE Containing 124.40 acres, more or less	
ASSOCIATED FINANCE & ASSURANCE CORP	UNION OIL CO OF CALIFORNIA	09/25/1968	T5N-R11W, Seward Meridian, Alaska: SEC 04: Part of NW4 described in Lease	Book 33, Page 19, Kenai Recording District
SEATTLE TALMUD TORAH	UNION OIL CO OF CALIFORNIA	06/25/1978	T5N-R11W, Seward Meridian, Alaska: SEC 05: See Lease for description of lands	Book 139, Page 233, Kenai Recording District
CLARENCE E LEDOUX	UNION OIL CO OF CALIFORNIA	06/25/1978	T5N-R11W, Seward Meridian, Alaska: SEC 05: See Lease for description of lands	Book 128, Page 609, Kenai Recording District
BERNARD B SANDS	UNION OIL CO OF CALIFORNIA	11/26/1980	T5N-R11W, Seward Meridian, Alaska: SEC 05: See Lease for description of lands	Book 166, Page 128, Kenai Recording District
HERBERT C AND FROST O JONES	UNION OIL CO OF CALIFORNIA	06/25/1978	T5N-R11W, Seward Meridian, Alaska: SEC 05: See Lease for description of lands	Book 132, Page 62, Kenai Recording District
JOSEPH A COCHRAN	UNION OIL CO OF CALIFORNIA	06/19/1978	T5N-R11W, Seward Meridian, Alaska: SEC 17: Lot 13, Lot 14, NWNWNW, S2NWNW Containing 44.61 acres, more or less	Book 156, Page 705 Kenai Recording District

Lessor	Lessee	Lease Date	Description	Recording Information (If Applicable)
ROBERT L HOLT ET AL	UNION OIL CO OF CALIFORNIA	06/25/1978	T5N-R11W, Seward Meridian, Alaska: SEC 04: Part of NW4 described in Lease	Book 128, Page 617, Kenai Recording District
GENE A AND BILLIE A GRANATH	UNION OIL CO OF CALIFORNIA	06/25/1978	T5N-R11W, Seward Meridian, Alaska: SEC 04: See Lease for description of lands	Book 128, Page 615, Kenai Recording District
LUELLA J LAWTON	UNION OIL CO OF CALIFORNIA	06/25/1978	T5N-R11W, Seward Meridian, Alaska: SEC 04: See Lease for description of lands	Book 120, Page 653, Kenai Recording District
JOHN H EARLEY	UNION OIL CO OF CALIFORNIA	06/18/1981	T5N-R11W, Seward Meridian, Alaska: SEC 04: See Lease for description of lands	Book 172, Page 881, Kenai Recording District
ROBERT L AND PATRICIA J HOLT	UNION OIL CO OF CALIFORNIA	06/25/1978	T5N-R11W, Seward Meridian, Alaska: SEC 04: See Lease for description of lands	Book 133, Page 388, Kenai Recording District
HOMER ELECTRIC ASSOCIATION INC	UNION OIL CO OF CALIFORNIA	06/15/1978	T5N-R11W, Seward Meridian, Alaska: SEC 05: See Lease for description of lands	Book 132, Page 57, Kenai Recording District
GLACIER STATE TELEPHONE CORP	UNION OIL CO OF CALIFORNIA	06/25/1978	T5N-R11W, Seward Meridian, Alaska: SEC 05: See Lease for description of lands	Book 132, Page 51, Kenai Recording District
C GORDON AND MARGARET BREWIES	UNION OIL CO OF CALIFORNIA	06/25/1978	T5N-R11W, Seward Meridian, Alaska: SEC 05: See Lease for description of lands SEC 06: See Lease for description of lands	Book 132, Page 102, Kenai Recording District
CLARENCE B LADD	UNION OIL CO OF CALIFORNIA	10/30/1980	T5N-R11W, Seward Meridian, Alaska: SEC 05: See Lease for description of lands	Book 163, Page 870, Kenai Recording District
EDWARD R AND ESTHER A MCELLIGOTT	UNION OIL CO OF CALIFORNIA	06/25/1978	T5N-R11W, Seward Meridian, Alaska: SEC 05: See Lease for description of lands	Book 133, Page 681, Kenai Recording District
STATE OF ALASKA ADL 324604	LORNA CALL AND CLIFF BURGLIN	07/01/1973	T5N-R11W, Seward Meridian, Alaska: SEC 07: Cook Inlet tide and submerged land in NE4SE4	

Lessor	Lessee	Lease Date	Description	Recording Information (If Applicable)
			SEC 06: Lots 15, 16, 31, 33 all tide and submerged lands SEC 07: All tide and submerged land Excluding Cook Inlet tide and submerged lands Containing 840.18 acres, more or less	
JAMES K FOUTE	MARATHON OIL CO	07/01/1974	T5N-R11W, Seward Meridian, Alaska: SEC 17: See Lease for description of lands SEC 18: See Lease for description of lands Containing 165.70 acres, more or less	Book 78, Page 145, Kenai Recording District
STATE OF ALASKA ADL 359153	UNION OIL COMPANY OF CALIFORNIA	12/01/1983	T5N-R11W, Seward Meridian, Alaska: SEC 04: That portion of Kenai River within Section 4 excluding Lot 2 USS 4563 SEC 09: That portion of Kenai River within Section 9 Containing 167.95 acres, more or less	
STATE OF ALASKA ADL 365454	UNION OIL COMPANY OF CALIFORNIA	05/01/1985	T5N-R11W, Seward Meridian, Alaska: SEC 05: Fractional Lot 10, US Survey 4969 SEC 06: US Survey 4969 Containing 22.79 acres, more or less	
STATE OF ALASKA ADL 364395	UNION OIL COMPANY OF CALIFORNIA	12/01/1983	T5N-R11W, Seward Meridian, Alaska: SEC 16: That portion of Kenai River within Section 16 Containing 146.38 acres, more or less	
C GORDON AND MARGARET BREWIES	UNION OIL CO OF CALIFORNIA	06/25/1978	T5N-R11W, Seward Meridian, Alaska: SEC 05: See Lease for description of lands	Book 132, Page 100, Kenai Recording District

Lessor	Lessee	Lease Date	Description	Recording Information (If Applicable)
GLACIER STATE TELEPHONE COMPANY	UNION OIL CO OF CALIFORNIA	06/25/1978	T5N-R11W, Seward Meridian, Alaska: SEC 05: See Lease for description of lands	Book 132, Page 14, Kenai Recording District
STEVE E B AND DOROTHY M COOPER	UNION OIL CO OF CALIFORNIA	09/01/1979	T5N-R11W, Seward Meridian, Alaska: SEC 05: See Lease for description of lands	Book 148, Page 608, Kenai Recording District
UNITED METHODIST CHURCH	UNION OIL CO OF CALIFORNIA	06/25/1978	T5N-R11W, Seward Meridian, Alaska: SEC 05: See Lease for description of lands	Book 134, Page 522, Kenai Recording District
JOE C KISER JR	UNION OIL CO OF CALIFORNIA	06/25/1978	T5N-R11W, Seward Meridian, Alaska: SEC 05: See Lease for description of lands	Book 133, Page 662, Kenai Recording District
HILDEGARD E FOWLER	UNION OIL CO OF CALIFORNIA	06/25/1978	T5N-R11W, Seward Meridian, Alaska: SEC 05: See Lease for description of lands	Book 132, Page 60, Kenai Recording District
CITY OF KENAI	UNION OIL CO OF CALIFORNIA	05/01/1979	T5N-R11W, Seward Meridian, Alaska: SEC 05: See Lease for description of lands	Book 143, Page 690, Kenai Recording District
LILLIAN HAKKINEN	UNION OIL CO OF CALIFORNIA	06/25/1978	T5N-R11W, Seward Meridian, Alaska: SEC 05: See Lease for description of lands	Book 132, Page 12, Kenai Recording District
ARCHIE A RAMSELL ESTATE AND ANN RAMSELL	UNION OIL CO OF CALIFORNIA	06/25/1978	T5N-R11W, Seward Meridian, Alaska: SEC 04: See Lease for description of lands	Book 136, Page 721, Kenai Recording District
CITY OF KENAI	UNION OIL CO OF CALIFORNIA	06/25/1978	T5N-R11W, Seward Meridian, Alaska: SEC 05: See Lease for description of lands	Book 133, Page 592, Kenai Recording District
CLARENCE LADD	UNION OIL CO OF CALIFORNIA	06/25/1978	T5N-R11W, Seward Meridian, Alaska: SEC 05: See Lease for description of lands	Book 135, Page 31, Kenai Recording District

Lessor	Lessee	Lease Date	Description	Recording Information (If Applicable)
EDWARD R AND ESTHER A MCELLIGOTT	UNION OIL CO OF CALIFORNIA	06/25/1978	T5N-R11W, Seward Meridian, Alaska: SEC 05: See Lease for description of lands	Book 133, Page 380, Kenai Recording District
CLARENCE B LADD	UNION OIL CO OF CALIFORNIA	06/25/1978	T5N-R11W, Seward Meridian, Alaska: SEC 05: See Lease for description of lands	Book 156, Page 707, Kenai Recording District
AGNEW & SWEET INC	UNION OIL CO OF CALIFORNIA	11/14/1980	T5N-R11W, Seward Meridian, Alaska: SEC 05: See Lease for description of lands	Book 167, Page 618, Kenai Recording District
JAMES SHOWALTER	UNION OIL CO OF CALIFORNIA	06/25/1978	T5N-R11W, Seward Meridian, Alaska: SEC 05: See Lease for description of lands SEC 06: See Lease for description of lands	Book 135, Page 40, Kenai Recording District
ASSOCIATED FINANCE & ASSURANCE CORP	UNION OIL CO OF CALIFORNIA	07/01/1979	T5N-R11W, Seward Meridian, Alaska: SEC 04: See Lease for description of lands	Book 147, Page 973, Kenai Recording District
LEO T OBERTS AND MARION A OBERTS	UNION OIL CO OF CALIFORNIA	06/25/1978	T5N-R11W, Seward Meridian, Alaska: SEC 05: See Lease for description of lands	Book 133, Page 652, Kenai Recording District
RALPH E MOODY	UNION OIL CO OF CALIFORNIA	06/25/1978	T5N-R11W, Seward Meridian, Alaska: SEC 05: See Lease for description of lands	Book 128, Page 611, Kenai Recording District
FIDALGO ASSOCIATES	UNION OIL CO OF CALIFORNIA	05/26/1981	T5N-R11W, Seward Meridian, Alaska: SEC 05: See Lease for description of lands	Book 171, Page 765, Kenai Recording District
MITCHELL J LONCH ET AL	UNION OIL CO OF CALIFORNIA	10/01/1987	T5N-R11W, Seward Meridian, Alaska: SEC 04: See Lease for description of lands	Book 327, Page 306, Kenai Recording District

Lessor	Lessee	Lease Date	Description	Recording Information (If Applicable)
CARL AND ELSIE T SEAMAN	UNION OIL CO OF CALIFORNIA	06/25/1978	T5N-R11W, Seward Meridian, Alaska: SEC 04: See Lease for description of lands	Book 133, Page 615, Kenai Recording District
MARION K KEMPF	UNION OIL CO OF CALIFORNIA	06/25/1978	T5N-R11W, Seward Meridian, Alaska: SEC 04: See Lease for description of lands	Book 134, Page 347, Kenai Recording District
DANIEL J GRANT ET AL	UNION OIL CO OF CALIFORNIA	06/25/1978	T5N-R11W, Seward Meridian, Alaska: SEC 04: See Lease for description of lands	Book 135, Page 42, Kenai Recording District
KATHLEEN M TUM SUDEN	UNION OIL CO OF CALIFORNIA	12/28/1981	T5N-R11W, Seward Meridian, Alaska: SEC 04: See Lease for description of lands	Book 184, Page 153, Kenai Recording District
DAVID N BOYER	UNION OIL CO OF CALIFORNIA	10/14/1983	T5N-R11W, Seward Meridian, Alaska: SEC 05: See Lease for description of lands	Book 222, Page 815, Kenai Recording District
WOODRIDGE ASSOCIATES	UNION OIL CO OF CALIFORNIA	06/25/1978	T5N-R11W, Seward Meridian, Alaska: SEC 05: See Lease for description of lands	Book 132, Page 33, Kenai Recording District
KENAI BIBLE CHURCH	UNION OIL CO OF CALIFORNIA	06/25/1978	T5N-R11W, Seward Meridian, Alaska: SEC 05: See Lease for description of lands	Book 135, Page 394, Kenai Recording District
VIRGINIA HUNTER ATCHISON	UNION OIL CO OF CALIFORNIA	05/01/1979	T5N-R11W, Seward Meridian, Alaska: SEC 05: See Lease for description of lands	Book 143, Page 892, Kenai Recording District
FORREST AND SYBILLIA FUHR	UNION OIL CO OF CALIFORNIA	06/25/1978	T5N-R11W, Seward Meridian, Alaska: SEC 05: See Lease for description of lands SEC 06: See Lease for description of lands	Book 128, Page 605, Kenai Recording District

Lessor	Lessee	Lease Date	Description	Recording Information (If Applicable)
JACK L CONRIGHT	UNION OIL CO OF CALIFORNIA	06/25/1978	T5N-R11W, Seward Meridian, Alaska: SEC 05: See Lease for description of lands	Book 132, Page 108, Kenai Recording District
CLARENCE B LADD	UNION OIL CO OF CALIFORNIA	06/25/1978	T5N-R11W, Seward Meridian, Alaska: SEC 05: See Lease for description of lands	Book 135, Page 33, Kenai Recording District
CLARENCE B LADD	UNION OIL CO OF CALIFORNIA	06/25/1978	T5N-R11W, Seward Meridian, Alaska: SEC 05: See Lease for description of lands	Book 135, Page 38, Kenai Recording District
JOHN N AND JOAN H KONZEK	UNION OIL CO OF CALIFORNIA	06/25/1978	T5N-R11W, Seward Meridian, Alaska: SEC 05: See Lease for description of lands	Book 133, Page 664, Kenai Recording District
COOK INLET REGION INC	CIRI PRODUCTION COMPANY	12/18/1980	T5N-R11W, Seward Meridian, Alaska: SEC 09: See Lease for description of lands SEC 04: Lot 7 SEC 09: Lots 4, 5, 6, SWSW, NESW, SWNE SEC 16: Lots 4, 9, 10 SEC 17: Lot 6	2003-011638-0, Kenai Recording District
LEO OBERTS INSURANCE INC ET AL	UNION OIL CO OF CALIFORNIA	06/25/1978	T5N-R11W, Seward Meridian, Alaska: SEC 05: See Lease for description of lands	Book 133, Page 410, Kenai Recording District
LEO OBERTS INSURANCE INC	UNION OIL CO OF CALIFORNIA	06/25/1978	T5N-R11W, Seward Meridian, Alaska: SEC 05: See Lease for description of lands	Book 134, Page 161, Kenai Recording District
THOMAS D AND MAVIS H BLAZY	UNION OIL CO OF CALIFORNIA	06/25/1978	T5N-R11W, Seward Meridian, Alaska: SEC 05: See Lease for description of lands	Book 128, Page 655, Kenai Recording District
RALPH AND DOROTHY WOFFORD	UNION OIL CO OF CALIFORNIA	06/25/1978	T5N-R11W, Seward Meridian, Alaska: SEC 05: See Lease for description of lands	Book 128, Page 601, Kenai Recording District

Lessor	Lessee	Lease Date	Description	Recording Information (If Applicable)
BAPTIST MID MISSIONS INC	UNION OIL CO OF CALIFORNIA	12/05/1980	T5N-R11W, Seward Meridian, Alaska: SEC 04: See Lease for description of lands	Book 167, Page 620, Kenai Recording District
EDWARD E AND JOANNA M HOLIER	UNION OIL CO OF CALIFORNIA	06/25/1978	T5N-R11W, Seward Meridian, Alaska: SEC 04: See Lease for description of lands	Book 133, Page 385, Kenai Recording District
JAMES R AND LAURA J FINCH	UNION OIL CO OF CALIFORNIA	06/25/1978	T5N-R11W, Seward Meridian, Alaska: SEC 04: See Lease for description of lands	Book 133, Page 650, Kenai Recording District
JOHN P CROWLEY AND F THOMAS CROWLEY	UNION OIL CO OF CALIFORNIA	06/25/1992	T5N-R11W, Seward Meridian, Alaska: SEC 04: See Lease for description of lands	Book 411, Page 784, Kenai Recording District
JOHN CONSEL JR AND ROGER D CONSEL	UNION OIL CO OF CALIFORNIA	11/19/1980	T5N-R11W, Seward Meridian, Alaska: SEC 05: See Lease for description of lands	Book 165, Page 118, Kenai Recording District
WILLIAM B BEGGS	UNION OIL CO OF CALIFORNIA	06/25/1978	T5N-R11W, Seward Meridian, Alaska: SEC 05: See Lease for description of lands SEC 06: See Lease for description of lands	Book 132, Page 27, Kenai Recording District
RUTH E BAXTER	UNION OIL CO OF CALIFORNIA	06/25/1978	T5N-R11W, Seward Meridian, Alaska: SEC 05: See Lease for description of lands	Book 132, Page 8, Kenai Recording District
WADE AND DELLA L REESE	UNION OIL CO OF CALIFORNIA	06/25/1978	T5N-R11W, Seward Meridian, Alaska: SEC 05: See Lease for description of lands SEC 06: See Lease for description of lands	Book 132, Page 70, Kenai Recording District
N J POPPIN AND GEORGIA L POPPIN	UNION OIL CO OF CALIFORNIA	06/25/1978	T5N-R11W, Seward Meridian, Alaska: SEC 05: See Lease for description of lands	Book 129, Page 180, Kenai Recording District

Lessor	Lessee	Lease Date	Description	Recording Information (If Applicable)
CITY OF KENAI	UNION OIL CO OF CALIFORNIA	06/25/1978	T5N-R11W, Seward Meridian, Alaska: SEC 05: See Lease for description of lands	Book 133, Page 594, Kenai Recording District
CITY OF KENAI	UNION OIL CO OF CALIFORNIA	06/25/1978	T5N-R11W, Seward Meridian, Alaska: SEC 05: See Lease for description of lands	Book 133, Page 596, Kenai Recording District
STATE OF ALASKA ADL 60569	LORNA CALL AND C BURGLIN	07/01/1973	T5N-R11W, Seward Meridian, Alaska: SEC 06: Lots 14, 41-43, 60, 62-66, 83-90, Lots 105-112, 124-126, 128, 133-135, Lots 149-161, 164-174 SEC 07: E2E2SE4, SE4SE4NE4, Lots 4-15 Containing 183.43 acres, more or less	
LEE P AND GAIL J GLAD	UNION OIL CO OF CALIFORNIA	06/25/1978	T5N-R11W, Seward Meridian, Alaska: SEC 05: See Lease for description of lands	Book 128, Page 637, Kenai Recording District
HERRICK A AND VIRGINIA A POORE	UNION OIL CO OF CALIFORNIA	06/25/1978	T5N-R11W, Seward Meridian, Alaska: SEC 05: See Lease for description of lands	Book 132, Page 86, Kenai Recording District
C W C FISHERIES INC	UNION OIL CO OF CALIFORNIA	06/25/1978	T5N-R11W, Seward Meridian, Alaska: SEC 08: See Lease for description of lands SEC 17: See Lease for description of lands Containing 57.25 acres, more or less	Book 132, Page 25, Kenai Recording District
PAUL WHITEMAN AND WILLIAM TRIMMINGH	UNION OIL CO OF CALIFORNIA	06/25/1978	T5N-R11W, Seward Meridian, Alaska: SEC 04: See Lease for description of lands	Book 132, Page 18, Kenai Recording District
HERRICK A AND VIRGINIA A POORE	UNION OIL CO OF CALIFORNIA	06/25/1978	T5N-R11W, Seward Meridian, Alaska: SEC 04: See Lease for description of lands	Book 132, Page 88, Kenai Recording District

Lessor	Lessee	Lease Date	Description	Recording Information (If Applicable)
ROLAND D AND GAIL L LYNN	UNION OIL CO OF CALIFORNIA	06/25/1978	T5N-R11W, Seward Meridian, Alaska: SEC 04: See Lease for description of lands	Book 133, Page 636, Kenai Recording District
JESS NICHOLAS AND CAROLYN NICHOLAS	UNION OIL CO OF CALIFORNIA	06/25/1978	T5N-R11W, Seward Meridian, Alaska: SEC 04: See Lease for description of lands	Book 128, Page 657, Kenai Recording District
COOK INLET REGION INC	UNION OIL CO OF CALIFORNIA	06/25/1978	T5N-R11W, Seward Meridian, Alaska: SEC 04: See Lease for description of lands	Book 142, Page 546, Kenai Recording District
DAVID H AND LANCET A JOHNSON	UNION OIL CO OF CALIFORNIA	06/25/1978	T5N-R11W, Seward Meridian, Alaska: SEC 05: See Lease for description of lands Containing 4.241 acres	Book 133, Page 645, Kenai Recording District
CHARLES A AND SARAH BAILIE	UNION OIL CO OF CALIFORNIA	06/25/1978	T5N-R11W, Seward Meridian, Alaska: SEC 05: See Lease for description of lands SEC 06: See Lease for description of lands	Book 133, Page 383, Kenai Recording District
J W AND WILMA F THOMPSON	UNION OIL CO OF CALIFORNIA	06/25/1978	T5N-R11W, Seward Meridian, Alaska: SEC 05: See Lease for description of lands	Book 134, Page 364, Kenai Recording District
AMERICAN LEGION POST NO 20	UNION OIL CO OF CALIFORNIA	02/01/1980	T5N-R11W, Seward Meridian, Alaska: SEC 05: See Lease for description of lands	Book 153, Page 556, Kenai Recording District
JOHN T HURN SR ESTATE	UNION OIL CO OF CALIFORNIA	06/25/1978	T5N-R11W, Seward Meridian, Alaska: SEC 05: See Lease for description of lands	Book 132, Page 38, Kenai Recording District
STATE OF ALASKA ADL 373302	COOK INLET REGION INC	07/01/1990	T5N-R11W, Seward Meridian, Alaska: SEC 05: Lots 1, 5, 14-21 SEC 07: Lot 17 in SE4SE4 SEC 09: Lot 3 Containing 120.16 acres, more or less	

Lessor	Lessee	Lease Date	Description	Recording Information (If Applicable)
STATE OF ALASKA ADL 391576 (formerly USA A-028140)	E WELLS ERVIN ET AL	11/01/1958	T5N-R11W, Seward Meridian, Alaska: SEC 21: NW4NW4 Containing 40.00 acres, more or less	
WALDO EDMUND COYLE ET UX	UNION OIL CO OF CALIFORNIA	05/14/1973	T5N-R11W, Seward Meridian, Alaska: SEC 09: Lot 1, Lot 2 SEC 10: See Lease for description of lands Containing 161.58 acres, more or less	Book 71, Page 423, Kenai Recording District
CARL T AND ELSIE T SEAMAN	UNION OIL CO OF CALIFORNIA	06/25/1978	T5N-R11W, Seward Meridian, Alaska: SEC 05: See Lease for description of lands	Book 133, Page 617, Kenai Recording District
ELMER L AND LEOTA MAE KNUDSON	UNION OIL CO OF CALIFORNIA	06/25/1978	T5N-R11W, Seward Meridian, Alaska: SEC 05: See Lease for description of lands	Book 132, Page 66, Kenai Recording District
CARL T AND ELSIE T SEAMAN	UNION OIL CO OF CALIFORNIA	06/25/1978	T5N-R11W, Seward Meridian, Alaska: SEC 05: See Lease for description of lands	Book 133, Page 613, Kenai Recording District
MILDRED CEDERBLOM AND E M MILLER	UNION OIL CO OF CALIFORNIA	06/25/1978	T5N-R11W, Seward Meridian, Alaska: SEC 05: See Lease for description of lands	Book 132, Page 7, Kenai Recording District
CHARLES A AND SARAH M BAILIE	UNION OIL CO OF CALIFORNIA	05/01/1979	T5N-R11W, Seward Meridian, Alaska: SEC 04: See Lease for description of lands	Book 147, Page 3, Kenai Recording District
DONALD FREDRICKSON	UNION OIL CO OF CALIFORNIA	06/01/1978	T5N-R11W, Seward Meridian, Alaska: SEC 04: Lot 8, NE4SW4, SE4NW4 Containing 96.38 acres, more or less	Book 152, Page 922, Kenai Recording District
V W R UNITED CORP	UNION OIL CO OF CALIFORNIA	06/05/1978	T5N-R11W, Seward Meridian, Alaska: SEC 04: See Lease for description of lands SEC 09: See Lease for description of lands	Book 128, Page 599, Kenai Recording District

Lessor	Lessee	Lease Date	Description	Recording Information (If Applicable)
			Containing 17.57 acres, more or less	
STEVE E B AND DOROTHY M COOPER	UNION OIL CO OF CALIFORNIA	09/01/1979	T5N-R11W, Seward Meridian, Alaska: SEC 05: See Lease for description of lands	Book 148, Page 605, Kenai Recording District
CITY OF KENAI	UNION OIL CO OF CALIFORNIA	06/01/1979	T5N-R11W, Seward Meridian, Alaska: SEC 05: See Lease for description of lands SEC 06: See Lease for description of lands Containing 14.552 acres, more or less	Book 145, Page 252, Kenai Recording District
ROBERT T AND BONNIE PETERKIN	UNION OIL CO OF CALIFORNIA	06/25/1980	T5N-R11W, Seward Meridian, Alaska: SEC 05: See Lease for description of lands	Book 163, Page 499, Kenai Recording District
BILLY A MCCANN AND WAYNE D STERLING	UNION OIL CO OF CALIFORNIA	06/25/1978	T5N-R11W, Seward Meridian, Alaska: SEC 05: See Lease for description of lands	Book 132, Page 104, Kenai Recording District
STATE OF ALASKA ADL 60568	MARATHON OIL COMPANY AND UNION OIL CO OF CALIFORNIA	07/01/1973	T5N-R11W, Seward Meridian, Alaska: SEC 05: Lots 9, 10, 11 SEC 08: Lot 2 1-8, 10, NWNE, SWNW, SESE Containing 440.31 acres, more or less	
USA A-092401	M B KIRKPATRICK	11/01/1958	T5N-R11W, Seward Meridian, Alaska: SEC 17: Lots 1, 4, 5, NENE SEC 18: Lots 2, 4 Containing 168.87 acres, more or less	
STATE OF ALASKA ADL 2397	M B KIRKPATRICK	11/01/1958	T5N-R11W, Seward Meridian, Alaska: SEC 17: Kenai River, Kenai tidelands Containing 133.83 acres, more or less	
STATE OF ALASKA ADL 324602	PACIFIC LIGHTING GAS DEVELOPMENT CO	07/01/1973	T5N-R11W, Seward Meridian, Alaska: SEC 05: Kenai River tide and submerged land	

Lessor	Lessee	Lease Date	Description	Recording Information (If Applicable)
			SEC 08: Kenai River tide and submerged land Containing 425.31 acres, more or less	
BRIAN W HAKKINEN	UNION OIL CO OF CALIFORNIA	06/25/1978	T5N-R11W, Seward Meridian, Alaska: SEC 05: See Lease for description of lands	Book 132, Page 45, Kenai Recording District
CITY OF KENAI	UNION OIL CO OF CALIFORNIA	06/25/1978	T5N-R11W, Seward Meridian, Alaska: SEC 04: See Lease for description of lands	Book 132, Page 79, Kenai Recording District
CHESTER H AND MAVIS D CONE	UNION OIL CO OF CALIFORNIA	06/25/1978	T5N-R11W, Seward Meridian, Alaska: SEC 04: See Lease for description of lands	Book 134, Page 335, Kenai Recording District
AMANDA E WALKER	UNION OIL CO OF CALIFORNIA	05/29/1981	T5N-R11W, Seward Meridian, Alaska: SEC 04: See Lease for description of lands	Book 171, Page 762, Kenai Recording District
DORIS E WALKOWSKI	UNION OIL CO OF CALIFORNIA	05/01/1979	T5N-R11W, Seward Meridian, Alaska: SEC 04: See Lease for description of lands	Book 142, Page 549, Kenai Recording District
N J POPPIN AND GEORGIA L POPPIN	UNION OIL CO OF CALIFORNIA	06/25/1978	T5N-R11W, Seward Meridian, Alaska: SEC 05: See Lease for description of lands	Book 128, Page 641, Kenai Recording District
CITY OF KENAI	UNION OIL CO OF CALIFORNIA	06/25/1978	T5N-R11W, Seward Meridian, Alaska: SEC 05: See Lease for description of lands	Book 134, Page 520, Kenai Recording District
CHARLES R WEBBER	UNION OIL CO OF CALIFORNIA	06/25/1978	T5N-R11W, Seward Meridian, Alaska: SEC 05: See Lease for description of lands	Book 128, Page 635, Kenai Recording District
LEAH J PETERSON	UNION OIL CO OF CALIFORNIA	06/25/1978	T5N-R11W, Seward Meridian, Alaska: SEC 05: See Lease for description of lands	Book 132, Page 21, Kenai Recording District

Lessor	Lessee	Lease Date	Description	Recording Information (If Applicable)
ELMER L AND LEOTA MAE KNUDSON	UNION OIL CO OF CALIFORNIA	06/25/1978	T5N-R11W, Seward Meridian, Alaska: SEC 05: See Lease for description of lands	Book 132, Page 68, Kenai Recording District
LAWRENCE R AND DONNA L MCCUBBINS	UNION OIL CO OF CALIFORNIA	05/01/1979	T5N-R11W, Seward Meridian, Alaska: SEC 05: See Lease for description of lands	Book 144, Page 442, Kenai Recording District
WILLIAM C AND LORRAIN YOUNG	UNION OIL CO OF CALIFORNIA	06/25/1978	T5N-R11W, Seward Meridian, Alaska: SEC 05: See Lease for description of lands	Book 128, Page 622, Kenai Recording District
NINA M CARRE	UNION OIL CO OF CALIFORNIA	04/24/1984	T5N-R11W, Seward Meridian, Alaska: SEC 05: See Lease for description of lands	Book 235, Page 163, Kenai Recording District
EDWIN L AND MARGARET J GOGGIA	UNION OIL CO OF CALIFORNIA	06/25/1978	T5N-R11W, Seward Meridian, Alaska: SEC 04: See Lease for description of lands	Book 133, Page 606, Kenai Recording District
ALASKA PACKERS ASSOCIATION	UNION OIL CO OF CALIFORNIA	03/31/1980	T5N-R11W, Seward Meridian, Alaska: SEC 04: See Lease for description of lands SEC 04: See Lease for description of lands Containing 23.71 acres, more or less	Book 156, Page 709, Kenai Recording District
NOLAN P HILLING	UNION OIL CO OF CALIFORNIA	06/09/1981	T5N-R11W, Seward Meridian, Alaska: SEC 04: See Lease for description of lands	Book 175, Page 986, Kenai Recording District
ORTHODOX CHURCH IN AMERICA INC	UNION OIL CO OF CALIFORNIA	09/01/1979	T5N-R11W, Seward Meridian, Alaska: SEC 05: See Lease for description of lands Containing 13.479 acres, more or less	Book 155, Page 610, Kenai Recording District
DAUBENSPECK, HAROLD A	UNION OIL CO OF CALIFORNIA	06/25/1978	T5N-R11W, Seward Meridian, Alaska: SEC 05: See Lease for description of lands Containing 44.40 acres, more or less	Book 144, Page 135, Kenai Recording District

Lessor	Lessee	Lease Date	Description	Recording Information (If Applicable)
LYLE W MARVIN JR AND CHRISTA A MARVIN	UNION OIL CO OF CALIFORNIA	06/25/1978	T5N-R11W, Seward Meridian, Alaska: SEC 05: See Lease for description of lands Containing 0.368 acres	Book 133, Page 679, Kenai Recording District
JOAN NILDA BOYER	UNION OIL CO OF CALIFORNIA	06/25/1978	T5N-R11W, Seward Meridian, Alaska: SEC 05: See Lease for description of lands	Book 137, Page 908, Kenai Recording District
DAVID J AND DOROTHY J PREE	UNION OIL CO OF CALIFORNIA	06/25/1978	T5N-R11W, Seward Meridian, Alaska: SEC 05: See Lease for description of lands	Book 133, Page 390, Kenai Recording District
WASILLA CHURCH OF CHRIST	UNION OIL CO OF CALIFORNIA	06/25/1978	T5N-R11W, Seward Meridian, Alaska: SEC 05: See Lease for description of lands	Book 133, Page 399, Kenai Recording District
LOUISA M MILLER	UNION OIL CO OF CALIFORNIA	06/25/1978	T5N-R11W, Seward Meridian, Alaska: SEC 05: See Lease for description of lands	Book 133, Page 643, Kenai Recording District
KENAI BIBLE CHURCH	UNION OIL CO OF CALIFORNIA	06/25/1978	T5N-R11W, Seward Meridian, Alaska: SEC 05: See Lease for description of lands	Book 135, Page 399, Kenai Recording District
VANN REVOCALBE TRUST	HILCORP ALASKA, LLC	03/05/2015	T5N-R11W, Seward Meridian, Alaska: SEC 05: Lots 1, 2, 3, East Addition to the Townsite of Kenai	
STATE OF ALASKA ADL 393034	HILCORP ALASKA LLC	01/01/2016	T5N-R11W, Seward Meridian, Alaska: SEC 4, 5, 6, 7: See Lease for description Containing 237.44 acres, more or less	2016-000872-0 Kenai Recording District
JOAN M SEAMAN	HILCORP ALASKA LLC	05/04/2015	T5N-R11W, Seward Meridian, Alaska: SEC 05: Lot 15, Block 2, East Addition to the Townsite of Kenai	

EXHIBIT A

UNITS AND PARTICIPATING AREAS

DEEP CREEK UNIT

Kenai Peninsula Borough, Alaska

All of the Lands and Leases described in this part of Exhibit A are situated in the Homer Recording District, Anchorage, Alaska

Deep Creek Unit – Happy Valley Participating Area

The working interest (WI) and net revenue interest (NRI) set forth is for all wells located within each Unit Participating Area listed below

Unit	Participating Area	Operator	Hilcorp WI %	Hilcorp NRI %
Deep Creek	Happy Valley Participating Area	Hilcorp Alaska LLC	100.00	80.75

EXHIBIT A

LEASES

DEEP CREEK

Kenai Peninsula Borough, Alaska

Deep Creek Unit – Happy Valley Participating Area

Lessor	Lessee	Lease Date	Description	Recording Information (If Applicable)
COOK INLET REGION INC C-061588	UNION OIL COMPANY OF CALIFORNIA	12/17/1999	T2S R13W, Seward Meridian, Alaska: SEC 10: All excluding Lot 1 of US Survey 9469, SEC 13: W/2 SEC 14: ALL SEC 15: ALL SEC 16: NE¼, E2NE4NW4, S2NW2, S2 Containing 2,780.01 acres, more or less	Book 297 Page 876, Homer Recording District
COOK INLET REGION INC C-061589	UNION OIL COMPANY OF CALIFORNIA	12/17/1999	T2S R13W, Seward Meridian, Alaska: SEC 20: All excluding Tracts A&B of ASLS 80-72 SEC 21: ALL SEC 29: ALL SEC 30: ALL Containing 2,534.43 acres, more or less	Book 297 Page 879, Homer Recording District
COOK INLET REGION INC C-061590	UNION OIL COMPANY OF CALIFORNIA	12/17/1999	T2S R13W, Seward Meridian, Alaska: SEC 22: ALL, Excluding Lots 3 & 4 of USS 9469 SEC 23: ALL SEC 27: ALL SEC 28: ALL SEC 34: ALL Containing 2,880.08 acres, more or less	Book 297 Page 882, Homer Recording District
COOK INLET REGION INC C-061591	UNION OIL COMPANY OF CALIFORNIA	12/17/1999	T2S R13W, Seward Meridian, Alaska: SEC 5: LOTS 1, 2, 3, 4; S2N2, SE4, SW4 SEC 8: ALL SEC 18: ALL	Book 297 Page 885, Homer Recording District

Lessor	Lessee	Lease Date	Description	Recording Information (If Applicable)
			T2S R14W, SEWARD MERIDIAN, ALASKA SEC 24: ALL Containing 2,546.0 acres, more or less	
STATE OF ALASKA ADL 384380	UNION TEXAS PETROLEUM ALASKA CORPORATION	01/01/1995	T2S R13W, Seward Meridian, Alaska: SEC 16: W2NE4NW4, NW4NW SEC 31: ALL SEC 32: ALL SEC 33: ALL SPECIAL SURVEYS: U.S. SURVEY 9469, LOT 2 ALASKA STATE LAND SURVEYS: A.S.LS. 80-72, TRACTS A AND B Containing 2,133.67 acres, more or less	Book 240 Page 485, Homer Recording District

EXHIBIT A

UNITS AND PARTICIPATING AREAS

DUCK ISLAND

North Slope Borough, Alaska

All of the Lands and Leases described in this part of Exhibit A are situated in the Barrow Recording District, Fairbanks, Alaska

Duck Island Unit – Endicott Participating Area

Duck Island Unit – Sag Delta North Participating Area

Duck Island Unit – Eider Participating Area

Duck Island Unit – Unit Tract #13 - Tract Operations (ADL 34633)

The working interest (WI) and net revenue interest (NRI) set forth is for all wells located within each Unit Participating Area listed below

Unit	Participating Area	Operator	Hilcorp WI %	Hilcorp NRI %
Duck Island	Endicott	Hilcorp Alaska LLC	89.41	76.30
Duck Island	Sag Delta North	Hilcorp Alaska LLC	99.75	80.30
Duck Island	Eider	Hilcorp Alaska LLC	100.00	87.50
Duck Island	Unit Tract #13 – Tract Operations (ADL 34633)	Hilcorp Alaska LLC	100.00	87.50

EXHIBIT A

LEASES

DUCK ISLAND

North Slope Borough, Alaska

Duck Island Unit – Endicott Participating Area

Duck Island Unit – Sag Delta North Participating Area

Duck Island Unit – Eider Participating Area

Duck Island Unit – Unit Tract #13 - Tract Operations (ADL 34633)

Lessor	Lessee	Lease Date	Description	Recording Information (If Applicable)
STATE OF ALASKA ADL 34633	BP EXPLORATION USA INC	04/01/1967	T12N R16E, Umiat Meridian, Alaska SEC 25: ALL SEC 26: ALL SEC 35: ALL SEC 36: ALL Containing 2,560 acres, more or less	Book 54, Page 880, Barrow Recording District
STATE OF ALASKA ADL 34634	BP EXPLORATION USA INC	04/01/1967	T12N R16E, Umiat Meridian, Alaska Insofar as Lease covers: SECTION 27: ALL SECTION 28: NE4SE4 SECTION 34: NE4, E2NW4, NW4SE4, E2SE4 Containing 1,040 acres, more or less	Book 54, Page 885, Barrow Recording District
STATE OF ALASKA ADL 34636	BP EXPLORATION USA INC	04/01/1967	T11N R16E, Umiat Meridian, Alaska SEC 01: ALL SEC 02: ALL SEC 11: ALL SEC 12: ALL Containing 2,560 acres, more or less	Book 54, Page 895, Barrow Recording District
STATE OF ALASKA ADL 47502	UNION OIL COMPANY OF CALIFORNIA AND PAN AMERICAN PETROLEUM CORPORATION	10/01/1969	T11N R17E, Umiat Meridian, Alaska SEC 05: ALL SEC 06: ALL SEC 07: ALL SEC 08: ALL	2007-000709-0 Barrow Recording District

Lessor	Lessee	Lease Date	Description	Recording Information (If Applicable)
			Containing 2,469 acres, more or less	
STATE OF ALASKA ADL 47503	ATLANTIC RICHFIELD COMPANY	10/01/1969	T11N R17E, Umiat Meridian, Alaska SEC 03: ALL SEC 04: ALL SEC 09: ALL SEC 10: ALL Containing 2,560 acres, more or less	2007-000710-0 Barrow Recording District
STATE OF ALASKA ADL 47506	UNION OIL COMPANY OF CALIFORNIA AND PAN AMERICAN PETROLEUM CORPORATION	10/01/1969	T11N R17E, Umiat Meridian, Alaska SEC 17: ALL SEC 18: ALL SEC 19: ALL SEC 20: ALL Containing 2,480 acres, more or less	2007-000711-0 Barrow Recording District
STATE OF ALASKA ADL 312828	SOHIO NATURAL RESOURCES COMPANY ET AL	02/01/1980	Tract C30-76 (BF-76): A portion of Blocks 653, 654, 697, and 698 as shown on the "Leasing and Nomination Map" for the Federal/State Beaufort Sea Oil and Gas Lease Sale, dated 1/30/79, more particularly described in the Lease. Containing 4299.74 acres, more or less	Book 34, Page 786, Barrow Recording District
STATE OF ALASKA ADL 312834	ATLANTIC RICHFIELD COMPANY, EXXON CORPORATION AND UNION OIL COMPANY OF CALIFORNIA	02/01/1980	Tract C30-82 (BF-82): A portion of Blocks 698, 699, and 743 as shown on the "Leasing and Nomination Map" for the Federal/State Beaufort Sea Oil and Gas Lease Sale, dated 1/30/79, more particularly described in the Lease. Containing 3580.64 acres, more or less	2018-000775-0 Barrow Recording District
STATE OF ALASKA ADL 47504	UNION OIL COMPANY OF CALIFORNIA AND PAN AMERICAN	10/01/1969	T11N R17E, Umiat Meridian, Alaska SEC 13: ALL SEC 14: ALL	2007-00071 Barrow Recording District

Lessor	Lessee	Lease Date	Description	Recording Information (If Applicable)
	PETROLEUM CORPORATION		SEC 23: ALL SEC 24: ALL Containing 2,560 acres, more or less	
STATE OF ALASKA ADL 47505	ATLANTIC RICHFIELD COMPANY	10/01/1969	T11N R17E, Umiat Meridian, Alaska SEC 15: ALL SEC 16: ALL SEC 21: ALL SEC 22: ALL Containing 2,560 acres, more or less	

EXHIBIT A

UNITS AND PARTICIPATING AREAS

MILNE POINT

North Slope Borough, Alaska

All of the Lands and Leases described in this part of Exhibit A are situated in the Barrow Recording District, Fairbanks, Alaska

Milne Point Unit – Kuparuk Participating Area
Milne Point Unit – Schrader Bluff Participating Area
Milne Point Unit – Sag River Participating Area

The working interest (WI) and net revenue interest (NRI) set forth is for all wells located within each Unit Participating Area listed below

Unit	Participating Area	Operator	Hilcorp WI %	Hilcorp NRI %
Milne Point	Kuparuk	Hilcorp Alaska LLC	100.00	85.11
Milne Point	Schrader Bluff	Hilcorp Alaska LLC	100.00	86.29
Milne Point	Sag River	Hilcorp Alaska LLC	100.00	87.50

EXHIBIT A

LEASES

MILNE POINT

North Slope Borough, Alaska

Milne Point Unit – Kuparuk Participating Area

Milne Point Unit – Schrader Bluff Participating Area

Milne Point Unit – Sag River Participating Area

Lessor	Lessee	Lease Date	Description	Recording Information (If Applicable)
STATE OF ALASKA ADL 25509	STANDARD OIL COMPANY OF CALIFORNIA	2/1/1965	T13N-R10E, Umiat Meridian, Alaska: SEC 5: ALL SEC 6: ALL SEC 7: ALL SEC 8: ALL Containing 2533 acres, more or less	Book 71, Page 433 Barrow Recording District
STATE OF ALASKA ADL 25514	STANDARD OIL COMPANY OF CALIFORNIA	2/1/1965	T13N-R09E, Umiat Meridian, Alaska: SEC 13: ALL SEC 14: ALL SEC 23: ALL SEC 24: ALL Containing 2560 acres, more or less	Book 71, Page 441 Barrow Recording District
STATE OF ALASKA ADL 25515	SINCLAIR OIL & GAS COMPANY	2/1/1965	T13N-R10E, Umiat Meridian, Alaska: SEC 17: ALL SEC 18: ALL SEC 19: ALL SEC 20: ALL Containing 2544 acres, more or less	Book 71, Page 450 Barrow Recording District Book 41 Page 110, Fairbanks Recording District
STATE OF ALASKA ADL 25516	STANDARD OIL COMPANY OF CALIFORNIA	2/1/1965	T13N-R10E, Umiat Meridian, Alaska: SEC 15: ALL SEC 22: ALL	Book 71, Page 457 Barrow Recording District

Lessor	Lessee	Lease Date	Description	Recording Information (If Applicable)
			Containing 1280 acres, more or less	
STATE OF ALASKA ADL 25517	STANDARD OIL COMPANY OF CALIFORNIA	2/1/1965	T13N-R10E, Umiat Meridian, Alaska: SEC 29: ALL SEC 30: ALL SEC 31: ALL SEC 32: ALL Containing 2555 Acres, more or less	Book 35, Page 389 and Book 71, Page 465 Barrow Recording District
STATE OF ALASKA ADL 25518	STANDARD OIL COMPANY OF CALIFORNIA	2/1/1965	T13N-R10E, Umiat Meridian, Alaska: SEC 25: ALL SEC 26: ALL SEC 35: ALL SEC 36: ALL Containing 2560 acres, more or less	Book 71, Page 474 Barrow Recording District
STATE OF ALASKA ADL 25906	RICHFIELD OIL CORPORATION AND HUMBLE OIL & REFINING COMPANY	3/1/1965	T13N-R10E, Umiat Meridian, Alaska: SEC 27: ALL SEC 28: ALL SEC 33: ALL SEC 34: ALL Containing 2560 acres, more or less	Book 71, Page 482 Barrow Recording District Book 41 Page 406, Fairbanks Recording District
STATE OF ALASKA ADL 28231	RICHFIELD OIL CORPORATION AND HUMBLE OIL & REFINING COMPANY	10/1/1965	T13N-R11E, Umiat Meridian, Alaska: SEC 29: ALL SEC 30: ALL SEC 31: ALL SEC 32: ALL Containing 2555 acres, more or less	Book 71, Page 489 Barrow Recording District Book 41 Page 412, Fairbanks Recording District
STATE OF ALASKA ADL 28232	RICHFIELD OIL CORPORATION AND HUMBLE OIL & REFINING COMPANY	10/1/1965	T13N-R11E, Umiat Meridian, Alaska: SEC 27: ALL SEC 28: ALL SEC 33: ALL SEC 34: ALL Containing 2560 acres, more or less	

Lessor	Lessee	Lease Date	Description	Recording Information (If Applicable)
STATE OF ALASKA ADL 315848	STANDARD OIL COMPANY OF CALIFORNIA	2/1/1965	T13N-R10E, Umiat Meridian, Alaska: SEC 16: ALL SEC 21: ALL Containing 1280 acres, more or less	Book 71 Page 457, Barrow Recording District
STATE OF ALASKA ADL 355016	J. ANDREW BACHNEER, ET AL	8/1/1983	T14N-R10E, Umiat Meridian, Alaska: SEC 15: ALL SEC 16: ALL SEC 17: ALL SEC 18: ALL SEC 19: ALL SEC 20: ALL SEC 21: ALL SEC 22: ALL Containing 5071 acres, more or less	Book 41 Page 49, Barrow Recording District
STATE OF ALASKA ADL 355017	CHEVRON U.S.A. INC. CONOCO INC.	8/1/1983	T14N-R10E, Umiat Meridian, Alaska: SEC 27: ALL SEC 28: ALL SEC 29: ALL SEC 32: ALL SEC 33: ALL SEC 34: ALL SEC 35: ALL Containing 4480 acres, more or less	Book 71 Page 545, Barrow Recording District
STATE OF ALASKA ADL 355018	CHEVRON U.S.A. INC. CONOCO INC.	8/1/1983	T14N-R10E, Umiat Meridian, Alaska: SEC 30: ALL SEC 31: ALL T14N-R9E, Umiat Meridian, Alaska: SEC 25: ALL SEC 26: ALL SEC 27: ALL SEC 34: ALL SEC 35: ALL SEC 36: ALL	Book 71 Page 95, Barrow Recording District

Lessor	Lessee	Lease Date	Description	Recording Information (If Applicable)
			Containing 5083 acres, more or less	
STATE OF ALASKA ADL 355021	AMERADA HESS CORPORATION DIAMOND SHAMROCK CORPORATION.	8/1/1983	T13N-R9E, Umiat Meridian, Alaska: SEC 11: ALL SEC 12: ALL SEC 13: ALL SEC 14: ALL SEC 15: ALL SEC 22: ALL SEC 23: ALL SEC 24: ALL Containing 5120 acres, more or less Surface down to the strat equiv of 100' below 7,426' TVD, as drilled in the Conoco NW Milne No. 1 well (API #50-029-22231)	Book 71 Page 147, Barrow Recording District
STATE OF ALASKA ADL 375132	BP EXPLORATION (ALASKA) INC.	4/1/1991	T12N-R11E, Umiat Meridian, Alaska: SEC 01: ALL SEC 02: ALL SEC 11: ALL SEC 12: ALL Containing 2560 acres, more or less	Book 59 Page 508, Barrow Recording District
STATE OF ALASKA ADL 375133	BP EXPLORATION (ALASKA) INC.	4/1/1991	T12N-R11E, Umiat Meridian, Alaska: SEC 03: ALL SEC 04: ALL SEC 09: ALL SEC 10: ALL Containing 2560 acres, more or less	Book 59 Page 519, Barrow Recording District
STATE OF ALASKA ADL 380109	BP EXPLORATION (ALASKA) INC.	2/1/1993	T12N-R10E, Umiat Meridian, Alaska: SEC 01: ALL SEC 02: ALL SEC 11: ALL SEC 12: ALL Containing 2560 acres, more or less	Book 66 Page 676, Barrow Recording District, Fairbanks, Alaska
STATE OF ALASKA ADL 380110	BP EXPLORATION (ALASKA) INC.	2/1/1993	T12N-R11E, Umiat Meridian, Alaska: SEC 05: ALL SEC 06: ALL	Book 66 Page 688, Barrow Recording District, Fairbanks, Alaska

Lessor	Lessee	Lease Date	Description	Recording Information (If Applicable)
			SEC 07: ALL SEC 08: ALL Containing 2437 acres, more or less	
STATE OF ALASKA ADL 388235	ARCO ALASKA, INC	6/01/1983	T13N-R09E, Umiat Meridian, Alaska: SEC 01: ALL SEC 02: N2, SE/4 SEC 11: NE4 SEC 12: ALL Containing 1920 acres, more or less	File 1994-001425-0 Barrow Recording District
STATE OF ALASKA ADL 392703	HILCORP ALASKA, LLC	5/1/2015	T13N-R11E, Umiat Meridian, Alaska: SEC 07: ALL of fractional Section, Including U.S. Survey 8959 SEC 07: ALL tide and submerged land SEC 08: Fractional W/2 of Section SEC 08: W/2 – tide and submerged land Containing 948 acres, more or less	File 2015-000411-0 Barrow Recording District
STATE OF ALASKA ADL 47433	HAMILTON BROTHERS EXPLORATION COMPANY, ET AL	10/1/1969	T13N-R10E, Umiat Meridian, Alaska: SEC 01: ALL SEC 02: ALL SEC 11: ALL SEC 12: ALL Containing 2560 acres, more or less	Book 71, Page 504, Barrow Recording District Book 29, Page 202, Fairbanks Recording District
STATE OF ALASKA ADL 47434	UNION OIL COMPANY OF CALIFORNIA, PAN AMERICAN PETROLEUM CORPORATION.	10/1/1969	T13N-R10E, Umiat Meridian, Alaska: SEC 03: ALL SEC 04: ALL SEC 09: ALL SEC 10: ALL Containing 2560 acres, more or less	Book 71, Page 512, Barrow Recording District
STATE OF ALASKA ADL 47437	HAMILTON BROTHERS EXPLORATION COMPANY, ET AL	10/1/1969	T13N-R10E, Umiat Meridian, Alaska: SEC 13: ALL SEC 14: ALL SEC 23: ALL	Book 71, Page 520, Barrow Recording District Book 29, Page 211,

Lessor	Lessee	Lease Date	Description	Recording Information (If Applicable)
			SEC 24: ALL Containing 2560 acres, more or less	Fairbanks Recording District
STATE OF ALASKA ADL 47438	HAMILTON BROTHERS EXPLORATION COMPANY, ET AL	10/1/1969	T13N-R11E, Umiat Meridian, Alaska: SEC 17: ALL SEC 18: ALL SEC 19: ALL SEC 20: ALL Containing 2544 acres, more or less	Book 71, Page 528, Barrow Recording District Book 29, Page 220, Fairbanks Recording District

EXHIBIT A

UNITS AND PARTICIPATING AREAS

NORTH COOK INLET

Cook Inlet State Waters

Kenai Peninsula Borough, Alaska

All of the Lands and Leases described in this part of Exhibit A are situated in the Anchorage Recording District, Anchorage Alaska, and Kenai Recording District, Kenai, Alaska

North Cook Inlet Unit – North Cook Inlet Initial Participating Area

The working interest (WI) and net revenue interest (NRI) set forth is for all wells located within each Unit Participating Area listed below

Unit	Participating Area	Operator	Hilcorp WI %	Hilcorp NRI %
North Cook Inlet	North Cook Inlet Initial Participating Area	Hilcorp Alaska LLC	100.00	87.50

EXHIBIT A

LEASES

NORTH COOK INLET

Cook Inlet State Waters

Kenai Peninsula Borough, Alaska

North Cook Inlet Unit – North Cook Inlet Initial Participating Area

Lessor	Lessee	Lease Date	Description	Recording Information (If Applicable)
STATE OF ALASKA ADL 18740	PAN AMERICAN PETROLEUM CORPORATION	09/01/1962	T12N, R10W, Seward Meridian, Alaska: SEC 35: ALL T11N, R10W, Seward Meridian, Alaska: SEC 02: ALL SEC 09: ALL SEC 10: ALL SEC 11: ALL SEC 14: ALL SEC 15: ALL SEC 16: ALL Containing 5120.0 acres, more or less	Misc Book 53 Page 130 Anchorage Recording District; Book 8 Page 291 Kenai Recording District
STATE OF ALASKA ADL 18741	PAN AMERICAN PETROLEUM CORPORATION	09/01/1962	T11N, R09W, Seward Meridian, Alaska: SEC 03: ALL SEC 04: ALL SEC 08: ALL SEC 09: ALL SEC 16: ALL SEC 17: ALL T12N, R09W, Seward Meridian, Alaska: SEC 33: ALL SEC 34: ALL Containing 5120 acres, more or less	Misc Book 53 Page 137 Anchorage Recording District; Book 8 Page 298 Kenai Recording District

Lessor	Lessee	Lease Date	Description	Recording Information (If Applicable)
STATE OF ALASKA ADL 17589	PAN AMERICAN PETROLEUM CORPORATION	02/01/1962	T11N, R09W, Seward Meridian, Alaska: SEC 05: ALL SEC 06: ALL SEC 07: ALL SEC 18: ALL T11N, R10W, Seward Meridian, Alaska: SEC 12: ALL SEC 13: ALL T12N, R09W, Seward Meridian, Alaska: SEC 31: ALL SEC 32: ALL Containing 5,002 acres, more or less	Misc Book 42 Page 298, Anchorage Recording District; Book 24 Page 6 Kenai Recording District
STATE OF ALASKA ADL 17590	SHELL OIL COMPANY ET AL	03/01/1962	T12N, R09W, Seward Meridian, Alaska: SEC 10: ALL SEC 11: ALL SEC 14: W2 SEC 15: ALL SEC 21: ALL SEC 22: ALL SEC 27: ALL SEC 28: ALL Containing 4800.0 acres, more or less	Book 1637 Page 822 Anchorage Recording District Book 342 Page 557, Kenai Recording District
STATE OF ALASKA ADL 37831	SHELL OIL COMPANY ET AL	09/01/1962	T12N, R10W, Seward Meridian, Alaska: SEC 25: SE4 SEC 36: ALL T11N, R10W, Seward Meridian, Alaska: SEC 1: ALL T12N, R09W, Seward Meridian, Alaska: SEC 19: SE4 SEC 20: S2, NE4 SEC 29: ALL SEC 30: ALL Containing 3326.0 acres, more or less	Book 1637 Page 832 Anchorage Recording District Book 316 Page 590-595 Kenai Recording District

EXHIBIT A

UNITS AND PARTICIPATING AREAS

NORTHSTAR

North Slope Borough, Alaska

All of the Lands and Leases described in this part of Exhibit A are situated in the Barrow Recording District, Fairbanks, Alaska

Northstar Unit – Northstar Participating Area

Northstar Unit – Fido Participating Area

Northstar Unit – Hooligan Participating Area

The working interest (WI) and net revenue interest (NRI) set forth is for all wells located within each Unit Participating Area listed below

Unit	Participating Area	Operator	Hilcorp WI %	Hilcorp NRI %
Northstar	Northstar	Hilcorp Alaska LLC	100.00	74.36
Northstar	Fido	Hilcorp Alaska LLC	100.00	83.33
Northstar	Hooligan	Hilcorp Alaska LLC	100.00	72.79

EXHIBIT A

LEASES

NORTHSTAR

North Slope Borough, Alaska

Northstar Unit – Northstar Participating Area

Northstar Unit – Fido Participating Area

Northstar Unit – Hooligan Participating Area

Lessor	Lessee	Lease Date	Description	Recording Information (If Applicable)
STATE OF ALASKA ADL 312798	AMERADA HESS CORPORATION	02/01/1980	T14N-R13E; T13N-R13E; Umiat Meridian AK Tract C30-46 (BF-46) is a portion of Blocks 470 and 514 as shown on the "Leasing and Nomination Map" for the Federal/State Beaufort Sea Oil and Gas Lease Sale, dated 1/30/79, (more particularly described in the Lease), containing 4392.82 acres, more or less	Book 60, Page 318 Barrow Recording District
STATE OF ALASKA ADL 312799	AMERADA HESS CORPORATION	02/01/1980	T14N-R13E; T13N-R13E; Umiat Meridian AK Tract C30-47 (BF-47) is a portion of Blocks 471 and 515 as shown on the "Leasing and Nomination Map" for the Federal/State Beaufort Sea Oil and Gas Lease Sale, dated 1/30/79, (more particularly described in the Lease), containing 4472.37 acres, more or less	Book 77 Page 660, Barrow Recording District
STATE OF ALASKA ADL 312808	TEXAS EASTERN EXPLORATION COMPANY	02/01/1980	T13N, R13E; Umiat Meridian, Alaska Tract C30-56 (BF-56) is a portion of Blocks 514, 515, 558, and 559 as shown on the "Leasing and Nomination Map" for the Federal/State Beaufort Sea Oil and Gas Lease Sale, dated 1/30/79, (more particularly	Book 77 Page 673, Barrow Recording District

Lessor	Lessee	Lease Date	Description	Recording Information (If Applicable)
			described in the Lease), containing 3432.92 acres, more or less	
STATE OF ALASKA ADL 312809	TEXAS EASTERN EXPLORATION COMPANY	02/01/1980	T13N-R13E; T14N-R13E; Umiat Meridian AK Tract C30-57 (BF-57): A portion of Blocks 516 and 560 as shown on the "Leasing and Nomination Map" for the Federal/State Beaufort Sea Oil and Gas Lease Sale, dated 1/30/79, (more particularly described in the Lease), containing 5301.38 acres, more or less	Book 77 Page 688, Barrow Recording District
UNITED STATES OF AMERICA OCS-Y- 0179	AMOCO PRODUCTION COMPANY	08/01/1980	Those portions of Block 470, Block 471 and Block 515, as shown on the Supplemental Official OCS Block Diagram, dated 10/4/79, based on Official Protraction Diagram NR 6-3, Beechey Point, (more particularly described in the Lease), containing 911.35 hectares, more or less (2251.99 acres)	Book 26, Page 726, Barrow Recording District
UNITED STATES OF AMERICA OCS-Y- 0181	SHELL OIL COMPANY AND MURPHY OIL CORPORATION	08/01/1980	Those portions of Block 516 and Block 560, as shown on the Supplemental Official OCS Block Diagram, dated 10/4/79, based on Official Protraction Diagram NR 6-3, Beechey Point, (more particularly described in the Lease), containing 2121.63 hectares, more or less (5242.65 acres)	Book 78, Page 85, Barrow Recording District
UNITED STATES OF AMERICA OCS-Y- 01645	BP EXPLORATION & OIL INC.	12/01/1996	That portion of Block 6510, OCS Official Protection Diagram NR06-03, Beechey Point, approved February 01, 1996, shown as Federal 8(g) Area C on OCS Composite Block Diagram dated April 24, 1996, (more particularly described in Lease), containing 1,185.584351	Book 88 Page 288, Barrow Recording District

Lessor	Lessee	Lease Date	Description	Recording Information (If Applicable)
			hectares, more or less (2929.64 acres)	

EXHIBIT A

UNITS AND PARTICIPATING AREAS

SEAVIEW

Kenai Peninsula Borough, Alaska

All of the Lands and Leases described in this part of Exhibit A are situated in the Homer Recording District, Anchorage, Alaska

Seaview Unit (pending) – Seaview 08 Lease Operations

The working interest (WI) and net revenue interest (NRI) set forth is for all wells located within each Unit Participating Area listed below

Unit	Participating Area	Operator	Hilcorp WI %	Hilcorp NRI %
Seaview (pending)	Seaview 08 Lease Operations	Hilcorp Alaska LLC	100.00	87.50

EXHIBIT A

LEASES

SEAVIEW

Kenai Peninsula Borough, Alaska

Seaview Unit (pending) – Seaview 08 Lease Operations

Lessor	Lessee	Lease Date	Description	Recording Information (If Applicable)
STATE OF ALASKA ADL 392665	HILCORP ALASKA LLC	03/01/2015	T4S-R15W, Seward Meridian, Alaska: SEC 01: Fractional, SW4NE4, N2SE4, SE4SE SEC 11: Fractional, Lot 3, S2SE4 SEC 12: Fractional, E2NE4, SW4NE4, S2 SEC 13: ALL SEC 14: Fractional, E2NE4, SE4 Containing 1,590.05 acres, more or less	2015-000612-0, Homer Recording District
STATE OF ALASKA ADL 392666	HILCORP ALASKA LLC	03/01/2016	T4S-R15W, Seward Meridian, Alaska: SEC 22: Fractional Lot 5 SEC 22: All tide and submerged lands SEC 23: E2, E2W2 SEC 24: N2, SW4 SEC 25: N2N2 SEC 26: N2NE4, E2NW4, SE4SW4, SW4SE4 SEC 27: Fractional, Lots 2, 5, N2SE4 SEC 27: All tide and submerged lands SEC 34: Fractional, Lots 1 and 8 SEC 35: W2NE SEC 36: W2NW, N2SW Containing 2,348.52 acres, more or less	2015-000612-0, Homer Recording District
STATE OF ALASKA ADL 392667	HILCORP ALASKA LLC	03/01/2015	T5S-R15W, Seward Meridian, Alaska: SEC 04: Fractional, SE4NW4, SE4SE4NW4NE4, SW4SW4NE4NE4, West 1/2 of	2015-000613-0, Homer Recording District

Lessor	Lessee	Lease Date	Description	Recording Information (If Applicable)
			<p>Lots 2 and 8 Tract A Subdivision of Portion of Clark Peterson Homestead, filed as Record of Survey 54-2253 in the Homer Recording District, 1/2 Interest in mineral estate Tract A Silver King Wayside Intern Island, filed as Plat 81-93 in the Homer Recording District, 1/2 Interest in oil and mineral estate of Tract A Silver King Estates and Anchor Heights Park, filed as Plat 79-34 in the Homer Recording District, and the bed of the Anchor River from Cook Inlet to its confluence with the North Fork Anchor River</p> <p>SEC 05: Fractional, Lots 1 through 4 Anchor King Amended, filed as Plat 83-15 in the Homer Recording District, and the bed of the Anchor River from Cook Inlet</p> <p>SEC 08: Fractional, Lots 3 and 4</p> <p>SEC 09: SE4NE4, S2S2</p> <p>SEC 16: Lots 1, 2, 3, NE4, E2NW4, N2SE4</p> <p>Containing 737.44 acres, more or less</p>	
STATE OF ALASKA ADL 392496	HILCORP ALASKA, LLC	12/01/2013	<p>T4S-R15W, Seward Meridian, Alaska:</p> <p>SEC 19: Fractional, Lots 1, 2, 3, 4, E2, E2W2</p> <p>SEC 20: ALL</p> <p>SEC 21: S2, SW4</p> <p>SEC 28: W2</p> <p>SEC 29: N2N2, S2</p> <p>SEC 30: Lots 1, 2, 3, NE4, NW4SE4, NE4SW4, E2NW4</p> <p>SEC 31: Lots 1, 2, 3, 4, E2NE4, SW4NE4</p> <p>SEC 32: SE4, W2, N2NW4NW4NE4</p> <p>SEC 33: W2</p> <p>Containing 4,356.39 acres, more or less</p>	2013-003989-0, Homer Recording District

Lessor	Lessee	Lease Date	Description	Recording Information (If Applicable)
STATE OF ALASKA ADL 392497	HILCORP ALASKA, LLC	12/01/2013	T5S-R15W, Seward Meridian, Alaska: SEC 01: Fractional, Lots 1, 2, 3, 4, S2N2, S2SE4, N2SW4, SW4SW4 SEC 02: E2NE4, S2SE4, NW4SE4, SW4, E2NW4 SEC 03: S2SE4, SE4SW4 SEC 10: N2NE4, S2SW4, NW4SW4, S2NW4, NE4NW4 SEC 11: ALL SEC 12: ALL SEC 13: E2, SW4, W2NW4, NE4NW4 SEC 14: NE4, N2SE4, E2SW4SW4SE4, N2SE4SW4SE4, N2SW4SE4, SE4SW4, W2SW4, N2N2SE4SW4NW4, S2S2NE4SW4NW4, NE4NW4 SEC 15: S2, S2NW4, NW4NW4 Containing 4,155.08 acres, more or less	2013-003989-0, Homer Recording District
DOUGLAS R DONER ESTATE	HILCORP ALASKA LLC	02/05/2016	T4S-R15W, Seward Meridian, Alaska: SEC 22: Gov. Lots 4, 6, and the SE4SE4, excepting therefrom Lot 2-A of the Telni Subdivision, Plat No. 78-30, and excepting Lot 2- B3-A & 2-B3-B of the Telni Subdivision Part 3, Plat No. 86-72 T5S-R15W, Seward Meridian, Alaska: Section 4: Anchor River Subdivision, Lot 8, Plat No. 53-89 Containing 94.856 acres, more or less	2016-000282-0, Amendment: 2017-001286-0, Amendment: 2017-001769-0, Homer Recording District
NANCY K DONER	HILCORP ALASKA LLC	02/05/2016	T4S-R15W, Seward Meridian, Alaska: SEC 23: NW4SW4 Containing 40 acres, more or less	2016-000287-0, Homer Recording District
DALE AND ELAINE GRINER	HILCORP ALASKA LLC	02/11/2016	T5S-R15W, Seward Meridian, Alaska: SEC 3: Griner Subdivision Two, Tract 2A,	2016-000374-0, Amendment: 2019-000546-0,

Lessor	Lessee	Lease Date	Description	Recording Information (If Applicable)
			Plat No. 86-31; Griner Subdivision Four, Tract 2B-1A, Plat No. 2008-103 Containing 78.068 acres, more or less	Homer Recording District
DIANE ALYN GRINER	HILCORP ALASKA LLC	02/11/2016	T5S-R15W, Seward Meridian, Alaska: SEC 3: Griner Subdivision Four, Tract 2B-1B, Plat No. 2008-103 Containing 40.896 acres, more or less	2016-000375-0, Amendment: 2016-001330-0, Homer Recording District
HERBERT LEE OTTA	HILCORP ALASKA LLC	02/19/2016	T4S-R15W, Seward Meridian, Alaska: SEC 25: S2NE4, N2SE4 Containing 40 acres, more or less	2016-000373-0, Homer Recording District
PAUL J MUTCH	HILCORP ALASKA LLC	03/09/2016	T5S-R15W, Seward Meridian, Alaska: SEC 4: Anchor River Subdivision S. J. Chapman Addition, Lot 7, Plat No. 54-2269; and N2NW4 excluding Lots 3, 4, 6, 7, 8, 9, and Tract "A" of Fireweed Meadows No. 1 Subdivision, Plat 2005-7, excluding Lots 13, 21 and Tract "A" of Firweed Meadows No. 2 Subdivision, Plat 2004-71, and excluding Tract "A" of HMS Resolution Ridge Subdivision, Plat 2002-23 SEC 5: Gov. Lot 1 excluding Tract "A" of HMS Resolution Ridge Subdivision, Plat 2002-23. Containing 75.12 acres, more or less	2016-000639-0, Amendment: 2017-002238-0, Homer Recording District
INEZ CLENDENEN LIVING TRUST	HILCORP ALASKA, LLC	03/14/2016	T4S-R15W, Seward Meridian, Alaska: Sections 33 and 34: Lands included in USS 1048, excluding Laida Spit Too Subdivision, Lot C-1, Plat No. 83-129, and excluding Laida Spit Subdivision, Tract B, Plat No. 78-127, and excluding Laida Spit Tract A Replat, Deed Parcel, Plat No. 98-85, and excluding that portion of land located in USS 1048 east of Granross Creek, also described in a Quit Claim Deed recorded in	2016-000637-0, Homer Recording District

Lessor	Lessee	Lease Date	Description	Recording Information (If Applicable)
			Book 11, Page 21, Homer Recording District Containing 100.26 acres, more or less	
SGLK LIVING TRUST	HILCORP ALASKA, LLC	03/28/2016	T5S-R15W, Seward Meridian, Alaska: SEC 4: Lot 5, Block 2, Anchor Heights Park Subdivision, Plat No. 53-700 Containing 0.95 acres, more or less	2016-000763-0, Homer Recording District
WILBURN L. AND FELY V. PRIVETT	HILCORP ALASKA, LLC	03/29/2016	T5S-R15W, Seward Meridian, Alaska: SEC 9: Anchor Estates Subdivision No. 2, Lots 3 & 13, Block 1, Plat No. 83-77 Containing 160 acres, more or less	2016-000781-0, Homer Recording District
JOHN & HARRIET RICH	HILCORP ALASKA LLC	03/28/2016	T4S-R15W, Seward Meridian, Alaska: SEC 23: SW4SW4 SEC 26: NW4NW4 SEC 27: E2NE Containing 2.53 acres, more or less	2016-000840-0, Homer Recording District
WELSH CHIROPRACTIC, LLC	HILCORP ALASKA LLC	03/31/2016	T5S-R15W, Seward Meridian, Alaska: SEC 4: Fireweed Meadows, Lot 4, Plat No. 2004-39 Containing 0.929 acres, more or less	2016-000841-0, 2016-000864-0, Homer Recording District
MARY E HOST	HILCORP ALASKA LLC	03/29/2016	T4S-R15W, Seward Meridian, Alaska: SEC 23: SW4SW4 SEC 26: NW4NW4 SEC 27: E2NE4 Containing 160 acres, more or less	2016-000846-0, Homer Recording District
MICHAEL J PATTERSON	HILCORP ALASKA LLC	04/04/2016	T5S-R15W, Seward Meridian, Alaska: SEC 9: Anchor Estates Subdivision No. 1, Lot 8, Plat No. 60-4946 Containing 1.83 acres, more or less	2016-000843-0, Amendment: 2019-000865-0, Amendment: 2019-001213-0, Homer Recording District

Lessor	Lessee	Lease Date	Description	Recording Information (If Applicable)
DAVID G MICHAELSON	HILCORP ALASKA LLC	04/01/2016	T5S-R15W, Seward Meridian, Alaska: Sectoin 9: Anchor Estates Subdivision No. 1, Lot 17, Plat No. 60-4946 Containing 1.46 acres, more or less	2016-000842-0, Amendment: 2019-000866-0, Amendment: 2019-001212-0, Homer Recording District
ARVID J HALL	HILCORP ALASKA LLC	04/04/2016	T4S-R15W, Seward Meridian, Alaska: Section 22: Lot 2-B3-B of the Telni Subdivision Part 3, Plat 86- 72 Containing 3.357 acres, more or less	2016-000839-0, Homer Recording District
MARCIA YVONNE DONER LIVING TRUST	HILCORP ALASKA LLC	04/06/2016	T4S-R15W, Seward Meridian, Alaska: Section 22: Lot 2-B3-A of the Telni Subdivision Part 3, Plat 86- 72 Containing 5.076 acres, more or less	2016-000854-0, Amendment: 2019-000728-0, Homer Recording District,
ANCHOR POINT SENIOR CITIZENS, INC.	HILCORP ALASKA, LLC	04/06/2016	T4S-R15W, Seward Meridian, Alaska: SEC 34: S. J. Chapman Subd 1977 Addition, Seniors' Replat, Tracts 6A & 6B, Plat 2007-98, and S J Chapman Addition No. 14, Tracts 7A, 7B & 7C, Plat 86-32 Containing 6.65 acres, more or less	2016-000901-0, Amendment: 2019-001572-0, Homer Recording District
KEITH NELSON	HILCORP ALASKA, LLC	04/07/2016	T4S-R15W, Seward Meridian, Alaska: SEC 34: S J Chapman Subd No. 15, Tracts A and B, Plat 2004- 118, formerly S J Chapman Subd No. 11, Tract 4B-1, Plat 84-52 Containing 2.151 acres, more or less	2016-000902-0, Homer Recording District
WILLIAM T. CUMMINGS	HILCORP ALASKA, LLC	04/07/2016	T5S-R15W, Seward Meridian, Alaska: SEC 9: Anchor Estates Subdivision No. 1, Lot 11A, Plat No. 60-4946 Containing 0.073 acres, more or less	2016-000903-0, Homer Recording District

Lessor	Lessee	Lease Date	Description	Recording Information (If Applicable)
JOHN VELSKO	HILCORP ALASKA, LLC	04/22/2016	T5S-R15W, Seward Meridian, Alaska: SEC 4: Anchor Heights Park Subdivision 1978 Addition, Tract A, Plat No. 79-60 Containing 5.423 acres, more or less	2016-001119-0, Amendment: 2019-001221-0 Homer Recording District
JOHN G. CHAPMAN	HILCORP ALASKA, LLC	04/21/2016	T4S-R15W, Seward Meridian, Alaska: SEC 34: S.J. Chapman Subdivision 1977 Addition, Tract 5, Plat No. 77-36 Containing 5.172 acres, more or less	2016-001120-0, Homer Recording District
THE ESTATE OF SHARON LOOSLI	HILCORP ALASKA, LLC	05/04/2016	T5S-R15W, Seward Meridian, Alaska: SEC 09: NE4NE4 SEC 10: NW4NW4 Containing 80 acres, more or less	2016-001155-0, Homer Recording District
ROBERT V. AND BEVERLY A. CHAPMAN	HILCORP ALASKA, LLC	04/06/2016	T4S-R15W, Seward Meridian, Alaska: SEC 34: S.J. Chapman Subd. 1977 Addition, Tract 2, Plat No. 77-36 Containing 1.463 acres, more or less	2016-001276-0, Homer Recording District
BRUCE D. AND PAULA K. KOCH	HILCORP ALASKA, LLC	05/11/2016	T4S-R15W, Seward Meridian, Alaska: SEC 27: Waugh Subdivision, Lot 5, Plat No. 2001-26 Containing 8.217 acres, more or less	2016-001281-0, Homer Recording District
LINDA M. STEVENS	HILCORP ALASKA, LLC	05/09/2016	T4S-R15W, Seward Meridian, Alaska: SEC 33: Laida Spit Tract Too, Tract C-1, Plat No. 83-129 Containing 1.359 acres, more or less	2016-001284-0, Amendment: 2019-001573-0, Homer Recording District
CHARLES A. AND GRACE M. POINDEXTER	HILCORP ALASKA, LLC	05/12/2016	T4S-R15W, Seward Meridian, Alaska: SEC 34: Chapman Subd. 1977 Addition, Tract 1, Plat No. 77-36 Containing 7.0 acres, more or less	2016-001280-0, Amendment: 2019-001574-0, Homer Recording District
CARL S. ANDERSON	HILCORP ALASKA, LLC	05/13/2016	T5S-R15W, Seward Meridian, Alaska: SEC 15: hat portion of land located in the	2016-001279-0, Homer Recording District

Lessor	Lessee	Lease Date	Description	Recording Information (If Applicable)
			NE4NW4, lying North of the Sterling Highway Containing 2.0 acres, more or less	
JOHN GORZEK AND JANICE KNIGHT	HILCORP ALASKA, LLC	05/11/2016	T5S-R15W, Seward Meridian, Alaska: SEC 09: Anchor Estates Subdivision No. 2, Lot 1, Block 1, Plat No. 83-77 Containing 1.31 acres, more or less	2016-001278-0, Homer Recording District
STEVE N. HABER AND MCKENZY SAGE HABER	HILCORP ALASKA, LLC	05/11/2016	T5S-R15W, Seward Meridian, Alaska: SEC 04: E2 Lot 2, Tract A, Clark Peterson Subdivision, Plat No. 54-2253 Containing 0.30 acres, more or less	2016-001283-0, Homer Recording District
CHRISTOPHER WERTZ	HILCORP ALASKA, LLC	05/15/2016	T4S-R15W, Seward Meridian, Alaska: SEC 33 AND SEC 34: Portion of lands in Laida Spit Vista Replat, Lot 2, Plat No. 2003-10, excluding portion lying in Laida Spit Tract A Replat, Tract D, Plat No. 98-85 Containing 2.90 acres, more or less	2016-001285-0, Homer Recording District
DAVIS F. CLEMON, JR. AND SARA H. CLEMON	HILCORP ALASKA, LLC	05/10/2016	T4S-R15W, Seward Meridian, Alaska: SEC 27: Gov. Lots 1 and 3 and SW/4NE/4, excepting Laida View Subdivision, Lots 3-5, Plat No. 82-19, and excepting Clemson-Osloond Tract "A", Tract "A", Plat No. 71-423 Containing 93.38 acres, more or less	2016-001282-0, Homer Recording District
RUSSELL A. AND VICKI L. BLAINE	HILCORP ALASKA, LLC	05/17/2016	T4S-R15W, Seward Meridian, Alaska: SEC 33 AND SEC 34: Portions of Laida Spit: Vista Replat, Lots 3, & 4, Plat No. 2003-10, excluding portions lying in Laida Spit Tract A Replat, Tract D, Plat No. 98-85 Containing 4.30 acres, more or less	2016-001277-0, Amendment: 2019-001575-0, Homer Recording District

Lessor	Lessee	Lease Date	Description	Recording Information (If Applicable)
GLEN AND TRACIE WICAL	HILCORP ALASKA, LLC	05/19/2016	T5S-R15W, Seward Meridian, Alaska: SEC 09: Aldergate Subdivision, Lot 1, Block 5, Plat No. 76-66 Containing 1.67 acres, more or less	2016-001331-0, Homer Recording District
PAUL J. TALLMAN	HILCORP ALASKA, LLC	06/03/2016	T5S-R15W, Seward Meridian, Alaska: SEC 4: Anchor Heights Park Subdivision 1978 Addition, Tract B, Plat No. 79-60 Containing 5.942 acres, more or less	2016-001521-, Homer Recording District
JAMES R. AND DARLENE K. HALVERSON	HILCORP ALASKA, LLC	06/08/2016	T4S-R15W, Seward Meridian, Alaska: SEC 34: Waugh Subdivision No. 4, Lot 12-A-1, Plat No. 2008-38 SEC 35: Matagorda Subdivision, Tract 1, Plat No. 77-57 Containing 11.3 acres, more or less	2016-001522-0, Amendment: 2016-001778-0, Homer Recording District
PETER AND MARIA BASARGIN	HILCORP ALASKA, LLC	06/13/2016	T4S-R15W, Seward Meridian, Alaska: SEC 35: NE4NW4 Containing 40 acres, more or less	2016-001583-0, Homer Recording District
ESTATE OF JOHN PRESTON RUCKER, JR.	HILCORP ALASKA, LLC	06/17/2016	T4S-R15W, Seward Meridian, Alaska: SEC 14: That portion of Government Lot 4, lying East of the Sterling Highway; SEC 22: That portion of Government Lot 1, lying East of the Sterling Highway; SEC 23: That portion of the W2NW4, lying East of the Sterling Highway Containing 95.34 acres, more or less	2016-001671-0, Homer Recording District
HEIDI LOOP	HILCORP ALASKA, LLC	05/12/2016	T4S-R15W, Seward Meridian, Alaska: SEC 34: S. J. Chapman Subd No. 13, Tract 4-A1, Plat 86-68 Containing 1.003 acres, more or less	2016-001672-0, Homer Recording District

Lessor	Lessee	Lease Date	Description	Recording Information (If Applicable)
ANGELA CELESTE HERMANNES	HILCORP ALASKA, LLC	06/17/2016	T5S-R15W, Seward Meridian, Alaska: SEC 9: E2 NW4, W2 NE4, excepting the W2NW4NW4NE4, E2NE4NE4NW4, and Ronmar Acres Replat, Plat No. 97-39 Containing 148.82 acres, more or less	2016-001693-0, Homer Recording District
ANISIM AND SALOMIA KALUGIN	HILCORP ALASKA, LLC	06/24/2016	T4S-R15W, Seward Meridian, Alaska: SEC 35: NE4Nw4 Containing 40 acres, more or less	2016-001775-0, Homer Recording District
PAUL E. RODERICK	HILCORP ALASKA, LLC	06/25/2016	T4S-R15W, Seward Meridian, Alaska: SEC 26: H.E.A. Subdivision, Tract 1, Plat No. 78-13; SEC 30: SE4SW4, excluding E2E2W2SE4SW4 SEC 35: NE4NE4, and Sprucegate Subdivision, Lots 1 & 2, Block 1, Plat No. 76-59; T5S-R15W, Seward Meridian, Alaska: SEC 3: Spruceridge Subdivision, Tract 2, Plat No. 76-49; and Record of Survey Spruceridge Subdivision Tract 3, Tract 3, Plat No. 2008-79 Containing 104.492 acres, more or less	2016-001777-0, Correction: 2016-001834-0, Amendment: 2017-002360-0, Homer Recording District
KENNETH A. AND PEGGY J. SWISHER	HILCORP ALASKA, LLC	06/25/2016	T4S-R15W, Seward Meridian, Alaska: SEC 27: That portion of the S2SE4, lying West of the Sterling Highway Right of Way SEC 34: That portion of the N2NE4, lying West of the Sterling Highway Right of Way Containing 19.0 acres, more or less	2016-001776-0, Homer Recording District
RICHARD W. BOLTON	HILCORP ALASKA, LLC	05/10/2016	T5S-R15W, Seward Meridian, Alaska: SEC 9: Anchor Estates Subdivision No. 2, Lot 6, Block 1, Plat No. 83-77	2016-001779-0, Homer Recording District

Lessor	Lessee	Lease Date	Description	Recording Information (If Applicable)
			Containing 1.32 acres, more or less	
JOHN THOMAS, LLC	HILCORP ALASKA, LLC	06/03/2016	T5S-R15W, Seward Meridian, Alaska: SEC 09: 1.0 acres out of the N2SW4, more particularly described in the Lease Containing 1.0 acres, more or less	2016-001805-0, Homer Recording District
EARL C. JOHNSON	HILCORP ALASKA, LLC	07/06/2016	T4S-R15W, Seward Meridian, Alaska: SEC 34: S2NE4, excluding 1.514 acres more particularly described in the Lease SEC 35: S2NW4, excluding 3.727 acres more particularly described in the Lease Containing 154.759 acres, more or less	2016-001910-0, Homer Recording District
PAUL A. AND PATRICIA J. PYHALA	HILCORP ALASKA, LLC	07/06/2016	T4S-R15W, Seward Meridian, Alaska: SEC 34: Amended Spruce Acres Subdivision, Lots 11 & 12, Plat No. 60-45 SEC 35: Earl Johnson Homestead, Lot 3, Plat No. 78-117 Containing 4.877 acres, more or less	2016-001912-0, Homer Recording District
LAVERNE A. BRAUN	HILCORP ALASKA, LLC	07/06/2016	T4S-R15W, Seward Meridian, Alaska: SEC 34: Amended Spruce Acres Subdivision, Lot 22, Plat No. 60-45 Containing 1.24 acres, more or less	2016-001911-0, Homer Recording District
ERNESTINE L ALEXANDER	HILCORP ALASKA LLC	03/17/2017	T4S-R15W, Seward Meridian, Alaska: SEC 34: Amended Spruce Acres Subdivision, Lot 22, Plat No. 60-45 Containing 1.24 acres, more or less	2017-000778-0, Homer Recording District

Lessor	Lessee	Lease Date	Description	Recording Information (If Applicable)
LAVERNE A. AND CAROL D. BRAUN	HILCORP ALASKA, LLC	07/19/2016	T4S-R15W, Seward Meridian, Alaska: SEC 14: Hollywood Subdivision, Lots 1, 2, 3, Plat No. 76-16 SEC 22: That portion of Government Lot 1, lying East of the Sterling Highway SEC 23: Hollywood Subdiv, Addition No. 1, Tracts A, B, C, D, E, F, G, H, Plat No. 76-56 Containing 95.13 acres, more or less	2016-002083-0, Correction: 2016-002247-0, Homer Recording District
EMMITT & MARY TRIMBLE JOINT REVOCABLE TRUST	HILCORP ALASKA, LLC	07/11/2016	T5S-R15W, Seward Meridian, Alaska: SEC 4: S. J. Chapman 1968 Addition Subdivision, Lots 22 & 23, Plat No. 70-536; and S. J. Chapman No. 17 Subdivision, Lots 20-A, 20-B, 21-A, & 21-B, Plat No. 2011-46 SEC 5: A tract of land located within the NE4SE4, as described in Lease T4S-R15W, Seward Meridian, Alaska: SEC 34: Waugh Subdivision No. 3, Tracts 11-A, 11-B, and 14-A, Plat No. 2007-83; AND Spruce Acres Subdivision, 1998 Costal Addition, Lot 3, Plat No. 98-59 Containing 18.943 acres, more or less	2016-002081-0, Amendment: 2018-000309-0, Homer Recording District
BEACHCOMBER, LLC	HILCORP ALASKA, LLC	07/11/2016	T5S-R15W, Seward Meridian, Alaska: SEC 5: McGee Tracts Subdivision, Tracts A and B, Plat No. 80-104 Containing 49.275 acres, more or less	2016-002078-0, Homer Recording District,
JAKE AND KISA KEMNITZ	HILCORP ALASKA, LLC	07/15/2016	T4S-R15W, Seward Meridian, Alaska: SEC 34: Waugh Subdivision No. 2, Lots 7-A and 8-A, Plat No. 2005-100	2016-002082-0, Homer Recording District

Lessor	Lessee	Lease Date	Description	Recording Information (If Applicable)
			Containing 25.124 acres, more or less	
CODY MISHLER	HILCORP ALASKA, LLC	07/19/2016	T4S-R15W, Seward Meridian, Alaska: SEC 34: Amended Spruce Acres Subdivision, Lots 11 & 12, Plat No. 60-45 Containing 1.15 acres, more or less	2016-002079-0, Homer Recording District
ROBERT & LINDA PEARSON	HILCORP ALASKA, LLC	07/19/2016	T4S-R15W, Seward Meridian, Alaska: SEC 27: Laida View Subdivision, Lots 4 & 5, Plat No. 82-19 Containing 5.634 acres, more or less	2016-002084-0, Amendment: 2019-001576-0, Homer Recording District
DOUGLAS R. TOAVS	HILCORP ALASKA, LLC	07/28/2016	T5S-R15W, Seward Meridian, Alaska: SEC 03: That portion of the SW4SW4, lying west of the Anchor River centerline SEC 04: SE4SE4SE4 SEC 10: Christians Corners, Tract 3, Plat No. 77-5 Containing 35.33 acres, more or less	2016-002245-0, Homer Recording District
KATHY G. KAYS	HILCORP ALASKA, LLC	07/28/2016	T5S-R15W, Seward Meridian, Alaska: SEC 3: That portion of land located in the SW4SW4, lying east of the Anchor River centerline Containing 22.81 acres, more or less	2016-002264-0, Homer Recording District
GEORGE & NELDA RONNEKAMP	HILCORP ALASKA, LLC	08/04/2016	T4S-R15W, Seward Meridian, Alaska: SEC 14: Hollywood Subdivision, Lots 1, 2, & 3, Plat No. 76-16 SEC 22: That portion of Government Lot 1, lying East of the Sterling Highway SEC 23: Hollywood Subdivision, Addition No. 1, Tracts A, B, C, D, E, F, G, H, Plat No. 76-56 Containing 95.13 acres, more or less	2016-002357-0, Homer Recording District

Lessor	Lessee	Lease Date	Description	Recording Information (If Applicable)
CAROLYN R JENNINGS	HILCORP ALASKA, LLC	08/15/2016	T4S-R15W, Seward Meridian, Alaska: SEC 14: Hollywood Subdivision, Lots 1, 2, & 3, Plat No. 76-16 SEC 22: That portion of Government Lot 1, lying East of the Sterling Highway SEC 23: Hollywood Subdivision, Addition No. 1, Tracts A, B, C, D, E, F, G, H, Plat No. 76-56 Containing 95.13 acres, more or less	2016-002359-0, Homer Recording District
FORREST & WILMA GREGOR	HILCORP ALASKA, LLC	08/09/2016	T5S-R15W, Seward Meridian, Alaska: SEC 08: Parkinson South Subdivision, Lots 4, 7 & 8, Block 1, Plat No. 78-76 Containing 13.13 acres, more or less	2016-002358-0, Homer Recording District
ESTATE OF MARGARET CHANEY	HILCORP ALASKA, LLC	08/10/2016	T5S-R15W, Seward Meridian, Alaska: SEC 3: SW4NW4, NW4SW4 SEC 4: NE4SE/4, excepting therefrom, the W2SW4NE4SE4 Containing 115.0 acres, more or less	2016-002377-0, Homer Recording District
MARGARET A. PARSONS	HILCORP ALASKA, LLC	08/16/2016	T4S-R15W, Seward Meridian, Alaska: SEC 25: Williams North Fork 1976 Addition, Tract E and Lot 4, Block 4, Plat No. 76-86 Containing 20.101 acres, more or less	2016-002488-0, Homer Recording District
JOHN A. AND QURRATU'L-AYN R. BAKER	HILCORP ALASKA, LLC	08/19/2016	T4S-R15W, Seward Meridian, Alaska: SEC 34: S. J. Chapman Subd 1977 Addition Re-plat of Tract 3, Tract 3-B, Plat 78-43, AND Waugh Subdivision No. 2, Lots 10-A and 10-B, Plat No. 2005-100 Containing 5.267 acres, more or less	2016-002487-0, Homer Recording District
BAKER GROUP, A PARTNERSHIP	HILCORP ALASKA, LLC	08/19/2016	T4S-R15W, Seward Meridian, Alaska: SEC 34: Waugh Subdivision No. 2, Lot 9-A, Plat No. 2005-100	2016-002484-0, Homer Recording District

Lessor	Lessee	Lease Date	Description	Recording Information (If Applicable)
			Containing 6.759 acres, more or less	
GARY NOEL	HILCORP ALASKA, LLC	08/16/2016	T5S-R15W, Seward Meridian, Alaska: SEC 09: Anchor Estates Subdivision No. 2, Lot 8, Block 1, Plat No. 83-77 Containing 1.18 acres, more or less	2016-002485-0, Homer Recording District
ALASKA PIPELINE COMPANY	HILCORP ALASKA, LLC	05/23/2016	T4S-R15W, Seward Meridian, Alaska: SEC 34: Bailey Park Subdivision APC Addition, Tract C, Plat No. 2010-68 Containing 1.067 acres, more or less	2016-002483-0, Homer Recording District
TIMOTHY W. AND MELODY A. HAAKENSON	HILCORP ALASKA, LLC	08/17/2016	T4S-R15W, Seward Meridian, Alaska: SEC 35: Lionel Subdivision, Tracts 2 & 5, Plat No. 75-58 Containing 18.986 acres, more or less	2016-002486-0, Homer Recording District
CAROLYN WINDOW FAMILY TRUST	HILCORP ALASKA, LLC	08/26/2016	T5S-R15W, Seward Meridian, Alaska: SEC 03: Spruceridge Subdivision, Tract 6, Plat No. 76-49 Containing 8.90 acres, more or less	2016-002562-0, Homer Recording District
JONATHAN AND KENDRA BUSH-ST. LOUIS	HILCORP ALASKA, LLC	08/31/2016	T4S-R15W, Seward Meridian, Alaska: SEC 27: Waugh Subdivision, Lot 6, Plat No. 2001-26 Containing 9.287 acres, more or less	2016-002563-0, Homer Recording District
ESTATE OF CLARK E. AND DORRIS F. PETERSON	HILCORP ALASKA, LLC	08/30/2016	T5S-R15W, Seward Meridian, Alaska: SEC 04: N2SW4, NW4SE4, Less and Except certain parcels described in Lease. Containing 114.0 acres, more or less	2016-002567-0, Homer Recording District
MARK M. CHAPMAN	HILCORP ALASKA, LLC	08/24/2016	T5S-R15W, Seward Meridian, Alaska: SEC 03: Spruceridge Subdivision, Tract 5, Plat No. 76-49	2016-002564-0, Homer Recording District

Lessor	Lessee	Lease Date	Description	Recording Information (If Applicable)
			Containing 9.10 acres, more or less	
WALTER BLAUVELT AND BRANDI THURMOND-BLAUVELT	HILCORP ALASKA, LLC	08/31/2016	T5S-R15W, Seward Meridian, Alaska: SEC 03: Griner Subdivision Three, Lots 7 and 8, Plat No. 2000-10 SEC 9: Anchor Estates Subdivision No. 2, Lots 14 & 15, Block 1, Plat No. 83-77 Containing 8.587 acres, more or less	2016-002979-0, Homer Recording District
DEAN P. AND NANCY C. TERENCIO	HILCORP ALASKA, LLC	09/12/2016	T5S-R15W, Seward Meridian, Alaska: SEC 10: Norwegian Woods Subdivision, Lot 5, Block 1, Plat No. 78-91 Containing 2.759 acres, more or less	2016-002701-0, Homer Recording District
LEE D. ALLEN	HILCORP ALASKA, LLC	09/07/2016	T5S-R15W, Seward Meridian, Alaska: SEC 05: That parcel located in NE4SE4, more particularly described in Lease: Containing 0.10 acres, more or less	2016-002662-0, Homer Recording District
RUSSEL L. MCKAY	HILCORP ALASKA, LLC	08/31/2016	T4S-R15W, Seward Meridian, Alaska: SECTION 34: S J Chapman Subd No. 11, Tract 4B2, Plat 84-52 Containing 1.011 acres, more or less	2016-002663-0, Homer Recording District
JOHN AND SUSAN COX	HILCORP ALASKA, LLC	08/29/2016	T5S-R15W, Seward Meridian, Alaska: SEC 03: Spruceridge Subdivision, Tract 1, Plat No. 76-49 Containing 14.70 acres, more or less	2016-002660-0, Homer Recording District
JOHN NELAND	HILCORP ALASKA, LLC	08/29/2016	T4S-R15W, Seward Meridian, Alaska: SEC 35: Sprucegate Four Subdivision, Lot 6-A, Plat No. 2014-47 Containing 2.387 acres, more or less	2016-002657-0, Homer Recording District

Lessor	Lessee	Lease Date	Description	Recording Information (If Applicable)
EUGENE LAVIN	HILCORP ALASKA, LLC	08/29/2016	T4S-R15W, Seward Meridian, Alaska: SEC 35: Sprucegate Subdivision, Lot 5, Block 2, Plat No. 76-59 Containing 2.332 acres, more or less	2016-002659-0, Homer Recording District
GLORIA SHOTWELL	HILCORP ALASKA, LLC	08/22/2016	T5S-R15W, Seward Meridian, Alaska: SEC 03: SW4NW4, NW4SW4 SEC 04: NE4SE4, excepting therefrom, the W2SW4NE4SE4 Containing 115.0 acres, more or less	2016-002565-0, Amendment: 2019-002540-0 Homer Recording District
EARNEST O. CHRISTIAN	HILCORP ALASKA, LLC	08/22/2016	T5S-R15W, Seward Meridian, Alaska: SEC 03: SW4NW4, NW4SW4 SEC 04: NE4SE4, excepting therefrom, the W2SW4NE4SE4 Containing 115.0 acres, more or less	2016-002566-0, Homer Recording District 2019-003045-0, Homer Recording District
THE SMITH FAMILY TRUST	HILCORP ALASKA, LLC	09/12/2016	T5S-R15W, Seward Meridian, Alaska: SEC 04: Anchor River Subdivision, Lot 11, Plat No. 53-891 Containing 0.23 acres, more or less	2016-002705-0, Homer Recording District
WILLIAM J. BERKBIGLER	HILCORP ALASKA, LLC	09/12/2016	T5S-R15W, Seward Meridian, Alaska: SEC 08: Parkinson Tracts Subdivision - Del Mar Addition, Lot 2, Plat No. 85-102 Containing 1.756 acres, more or less	2016-002706-0, Homer Recording District
THE KOHLTFARBER FAMILY TRUST	HILCORP ALASKA, LLC	09/13/2016	T5S-R15W, Seward Meridian, Alaska: SEC 03: Spruceridge Subdivision, Tract 7, Plat No. 76-49 Containing 5.1 acres, more or less	2016-002704-0, Homer Recording District
KIM O. AND DAWN M. HIBBERT	HILCORP ALASKA, LLC	09/12/2016	T5S-R15W, Seward Meridian, Alaska: SEC 08: Parkinson South Subdivision, Lots 10 & 12, Block 1, Plat No. 78-76	2016-002703-0, Homer Recording District

Lessor	Lessee	Lease Date	Description	Recording Information (If Applicable)
			Containing 5.826 acres, more or less	
RICHARD D. AND NANCY B. FINNEY	HILCORP ALASKA, LLC	09/14/2016	T5S-R15W, Seward Meridian, Alaska: SEC 04: S. J. Chapman Subdivision 1959 Addition, Lots 8, 9, & 10, Plat No. 59-4948 Containing 1.64 acres, more or less	2016-002814-0, Homer Recording District
ROBERT W. AND LORA L. CRAIG	HILCORP ALASKA, LLC	09/13/2016	T5S-R15W, Seward Meridian, Alaska: SEC 04: Craig's Subdiv., Lots 1, 2, Plat 87-57 Containing 2.423 acres, more or less	2016-002815-0, Homer Recording District
LESLIE F. MOFFORD	HILCORP ALASKA, LLC	09/15/2016	T5S-R15W, Seward Meridian, Alaska: SEC 04: Anchor River Subdivision, Lots 12 & 13, Plat No. 53-891 Containing 0.43 acres, more or less	2016-002809-0, Homer Recording District
ANCHOR RIVER INN, INC.	HILCORP ALASKA, LLC	09/13/2016	T5S-R15W, Seward Meridian, Alaska: SEC 04: Anchor River Inn No. 2 Replat, Lots 1A & 1B, Plat No. 98-83, and That portion of lands lying in Anchor River Inn-Replat, Lot 1-A, Plat No. 85-7, that was formerly River Ridge Subdivision, Tract-"A", Lot 2, Plat No. 58-3996 Containing 4.608 acres, more or less	2016-002802-0, Homer Recording District
CRAIG ENTERPRISES LLC	HILCORP ALASKA, LLC	09/13/2016	T4S-R15W, Seward Meridian, Alaska: SEC 34: Spruce Acres Subdivision, 1998 Costal Addition, Lot 4, Plat No. 98-59 Containing 1.011 acres, more or less	2016-002804-0, Homer Recording District
FRANCIS J. RICHTER	HILCORP ALASKA, LLC	09/15/2016	T5S-R15W, Seward Meridian, Alaska: SEC 04: Anchor Heights Park Subdivision No. 4, Lots 3-A & 5-A, Plat No. 82-15	2016-002806-0, Homer Recording District

Lessor	Lessee	Lease Date	Description	Recording Information (If Applicable)
			Containing 2.026 acres, more or less	
ANCHOR POINT PUBLIC LIBRARY INC.	HILCORP ALASKA, LLC	09/13/2016	T4S-R15W, Seward Meridian, Alaska: SEC 34: Amended Spruce Acres Subdivision, Lot 24, Plat No. 60-45 T5S-R15W, Seward Meridian, Alaska: SEC 04: S. J. Chapman Subdivision No. 10, Lots 18-A & 18-B, Plat No. 83-120 Containing 3.376 acres, more or less	2016-002803-0, Homer Recording District
RAMIRO AND SHAWN M. CORTEZ	HILCORP ALASKA, LLC	09/14/2016	T4S-R15W, Seward Meridian, Alaska: SEC 34: Spruce Acres Subdivision, 1978 Addition, Lot 3B, Plat No. 78-70 T5S-R15W, Seward Meridian, Alaska: SEC 09: Anchor Estates Subdivision No. 1, Lot 3, Plat No. 60-4946 Containing 2.714 acres, more or less	2016-002812-0, Homer Recording District
REX ALLAN POINDEXTER	HILCORP ALASKA, LLC	09/14/2016	T4S-R15W, Seward Meridian, Alaska: SEC 35: Sprucegate Subdivision, Lot 1, Block 2, Plat No. 76-59 Containing 1.757 acres, more or less	2016-002813-0, Homer Recording District
KAYLA TENNISON	HILCORP ALASKA, LLC	09/02/2016	T4S-R15W, Seward Meridian, Alaska: SEC 35: Sprucegate Subdivision, Lot 6, Block 1, Plat No. 76-59 Containing 4.005 acres, more or less	2016-002801-0, Homer Recording District
DAVID BRITTINGHAM	HILCORP ALASKA, LLC	09/16/2016	T4S-R15W, Seward Meridian, Alaska: SEC 25: Williams North Fork 1976 Addition, Lot 3, Block 2, Plat No. 76-86 Containing 0.97 acres, more or less	2016-002805-0, Homer Recording District

Lessor	Lessee	Lease Date	Description	Recording Information (If Applicable)
CHARLES L. AND SUSAN B. KING	HILCORP ALASKA, LLC	09/15/2016	T4S-R15W, Seward Meridian, Alaska: SEC 14 AND SEC 15: Rucker 1980 Subdivision of Tract 1, Rucker Tracts, Lot 1, Plat No. 80-110 Containing 5.399 acres, more or less	2016-002808-0, Homer Recording District
MATT AND MARY APPELHANZ	HILCORP ALASKA, LLC	09/14/2016	T4S-R15W, Seward Meridian, Alaska: SEC 35: Sprucegate Subdivision No. 3, Lots 2B, 3A, & 3B, Plat No. 2003-92 Containing 4.387 acres, more or less	2016-002811-0, Homer Recording District
SHERIDAN BISHOP IV	HILCORP ALASKA, LLC	09/15/2016	T4S-R15W, Seward Meridian, Alaska: SEC 35: Trident Subdivision, Lot 2, Block 1, Plat No. 76-69 Containing 2.10 acres, more or less	2016-002817-0, Homer Recording District
LISA N. HUNTLEY	HILCORP ALASKA, LLC	09/15/2016	T4S-R15W, Seward Meridian, Alaska: SEC 35: Trident Subdivision, Lot 2, Block 1, Plat No. 76-69 Containing 2.10 acres, more or less	2016-002810-0, Homer Recording District
MICHAEL HIBBERT	HILCORP ALASKA, LLC	09/21/2016	T5S-R15W, Seward Meridian, Alaska: SEC 08: Parkinson South Subdivision, Lot 10, Block 1, Plat No. 78-76 Containing 3.43 acres, more or less	2016-002847-0, Homer Recording District
NANCY HIBBERT	HILCORP ALASKA LLC	04/14/2017	T5S-R15W, Seward Meridian, Alaska: SEC 08: Parkinson South Subdivision, Lot 10, Block 1, Plat No. 78-76 Containing 3.43 acres, more or less	2017-001204-0, Homer Recording District
STANLEY NAKAIMA REVOCABLE LIVING TRUST	HILCORP ALASKA, LLC	09/16/2016	T5S-R15W, Seward Meridian, Alaska: SEC 09: Aldergate Subdivision, Lot 1, Block 6, Plat No. 76-66 Containing 6.04 acres, more or less	2016-002818-0, Homer Recording District

Lessor	Lessee	Lease Date	Description	Recording Information (If Applicable)
EARON S. & BRENN A D. OVERSON	HILCORP ALASKA, LLC	08/29/2016	T5S-R15W, Seward Meridian, Alaska: SEC 03: Griner Subdivision Three, Lots 9, 10, and 11, Plat No. 2000-10 Containing 6.459 acres, more or less	2016-002656-0, Homer Recording District
ANCHOR POINT VETERANS OF FOREIGN WARS	HILCORP ALASKA, LLC	09/26/2016	T5S-R15W, Seward Meridian, Alaska: SEC 04: S. J. Chapman 1968 Addition Subdivision, Lot 16, Plat No. 70-536 Containing 2.20 acres, more or less	2016-002970-0, Homer Recording District
AKATI A. KALUGIN	HILCORP ALASKA, LLC	09/28/2016	T5S-R15W, Seward Meridian, Alaska: SEC 09: Anchor Estates Subdivision No. 1, Lot 5, Plat No. 60-4946 Containing 1.83 acres, more or less	2016-002968-0, Homer Recording District
V. F. W. POST 10221	HILCORP ALASKA, LLC	09/26/2016	T5S-R15W, Seward Meridian, Alaska: SEC 04: S. J. Chapman Subdivision No 9, Lots 17-A & 17-B, Plat No. 81-80 Containing 2.206 acres, more or less	2016-002978-0, Homer Recording District
ERIC L. OVERSON	HILCORP ALASKA, LLC	09/30/2016	T5S-R15W, Seward Meridian, Alaska: SEC 03: Griner Subdivision Three, Lot 4, Plat No. 2000-10 Containing 1.882 acres, more or less	2016-002972-0, Homer Recording District
ANCHOR PT CHRUCH CHRIST	HILCORP ALASKA, LLC	09/29/2016	T4S-R15W, Seward Meridian, Alaska: SEC 34: Amended Spruce Acres Subdivision, Lots 7, 8, & 19, Plat No. 60-45 Containing 2.30 acres, more or less	2016-002969-0, Homer Recording District
ROBERT W. AND KERRY E. NELSON	HILCORP ALASKA, LLC	09/30/2016	T5S-R15W, Seward Meridian, Alaska: SEC 04: Clark Peterson Subdivision, Lot 3, Tract A, Plat No. 54-2253	2016-002976-0, Homer Recording District

Lessor	Lessee	Lease Date	Description	Recording Information (If Applicable)
			Containing 0.50 acres, more or less	
HANS AND JEANNE BILBEN	HILCORP ALASKA, LLC	09/20/2016	T5S-R15W, Seward Meridian, Alaska: SEC 08: Parkinson Tracts Subdivision-Del Mar Addition, Lots 3 & 4, Plat No. 85-102 Containing 3.045 acres, more or less	2016-002973-0, Homer Recording District
SCOTT L. COLE	HILCORP ALASKA, LLC	09/29/2016	T5S-R15W, Seward Meridian, Alaska: SEC 09: Aldergate Subdivision, Lot 2, Block 4, Plat No. 76-66 Containing 2.555 acres, more or less	2016-002977-0, Homer Recording District
DANIEL L. MUMEY	HILCORP ALASKA, LLC	09/26/2016	T4S-R15W, Seward Meridian, Alaska: SEC 27: portion of Stouder-Osloond, Tract "A", Plat No. 69-522, lying underneath the Sterling Highway Containing 1.353 acres, more or less	2016-002971-0, Homer Recording District
RACHEL BICE, FKA RACHEL RODERICK	HILCORP ALASKA, LLC	09/29/2016	T4S-R15W, Seward Meridian, Alaska: SEC 35: Sprucegate Subdivision, Lot 4, Block 1, Plat No. 76-59 Containing 4.39 acres, more or less	2016-002975-0, Homer Recording District
JODY PRYOR	HILCORP ALASKA, LLC	09/28/2016	T5S-R15W, Seward Meridian, Alaska: SEC 15: Bluesky No. 2, Tract A-1, Plat No. 96-63 Containing 1.409 acres, more or less	2016-002974-0, Homer Recording District
MERLE KEIM	HILCORP ALASKA, LLC	08/30/2016	T4S-R15W, Seward Meridian, Alaska: SEC 35: Sprucegate Unit 2 Subdivision, Lot 11C, Plat No. 85-68 Containing 1.545 acres, more or less	2016-002658-0, Homer Recording District
THOMAS J. BROOK AND LINDA R. BRUCE	HILCORP ALASKA, LLC	10/04/2016	T5S-R15W, Seward Meridian, Alaska: SEC 08: Parkinson South Subdivision, Lot 14, Block 1, Plat	2016-003012-0, Homer Recording District

Lessor	Lessee	Lease Date	Description	Recording Information (If Applicable)
			No. 78-76, and Parkinson Tracts Subdivision - Del Mar Addition, Tracts 1 & 5, Plat No. 85-102 Containing 7.499 acres, more or less	
CHARLES AND MARY PERRY FAMILY TRUST	HILCORP ALASKA, LLC	10/14/2016	T4S-R15W, Seward Meridian, Alaska: SEC 35: Lionel Subdivision No. 2, Tract 4A, Plat No. 2013-50 Containing 8.467 acres, more or less	2016-003186-0, Homer Recording District
DONALD N. AND CYNTHIA J. BREESE	HILCORP ALASKA, LLC	10/14/2016	T5S-R15W, Seward Meridian, Alaska: SEC 09: Silver King Nine Subdivision, Tract 1, Plat No. 97-08 Containing 2.705 acres, more or less	2016-003188-0, Homer Recording District
VANITA PEARL THURMOND	HILCORP ALASKA, LLC	10/12/2016	T5S-R15W, Seward Meridian, Alaska: SEC 04: Anchor River Subdivision, Lot 30, Plat No. 53-891 Containing 0.820 acres, more or less	2016-003196-0, Homer Recording District
JOHN B. AND JOAN A. HERRICK COMMUNITY PROPERTY TRUST	HILCORP ALASKA, LLC	10/12/2016	T5S-R15W, Seward Meridian, Alaska: SEC 08: Parkinson South Subdivision, Lot 11, Block 1, Plat No. 78-76 Containing 1.393 acres, more or less	2016-003189-0, Homer Recording District
M. B. BRODERICK	HILCORP ALASKA, LLC	10/12/2016	T5S-R15W, Seward Meridian, Alaska: SEC 04: S. J. Chapman, 1968 Addition, Subdivision of Lot 24, Block 2, Lot 24A, Plat No. 74-1687 Containing 1.377 acres, more or less	2016-003192-0, Homer Recording District
KIM NELSON	HILCORP ALASKA, LLC	10/11/2016	T4S-R15W, Seward Meridian, Alaska: SEC 34: Amended Spruce Acres Subdivision, Lot 9, Plat No. 60-45 Containing 0.650 acres, more or less	2016-003190-0, Homer Recording District

Lessor	Lessee	Lease Date	Description	Recording Information (If Applicable)
ARLIE ELLEN MATSEN	HILCORP ALASKA, LLC	10/11/2016	T5S-R15W, Seward Meridian, Alaska: SEC 08: Parkinson Tracts Subdivision, Tract 4, Plat No. 78-63; AND portions of land located in Government Lot 1, lying underneath the subdivision right-of-ways in the Parkinson Tracts-Del Mar Addition Subdivision, Plat No. 85-102 Containing 6.972 acres, more or less	2016-003185-0, Amendment: 2018-000709-0 Homer Recording District
TIMOTHY W. NIXON AND BETSY A. NIXON LIVING TRUST	HILCORP ALASKA, LLC	10/11/2016	T5S-R15W, Seward Meridian, Alaska: SEC 09: Anchor Estates Subdivision No. 2, Lots 2 & 3, Block 2, Plat No. 83-77 Containing 2.22 acres, more or less	2016-003195-0, Homer Recording District
SHARON WHEELER	HILCORP ALASKA, LLC	10/11/2016	T4S-R15W, Seward Meridian, Alaska: SEC 35: Trident Subdivision, Lot 1, Block 1, Plat No. 76-69 Containing 1.988 acres, more or less	2016-003194-0, Homer Recording District
MIKE SLAUGHTER	HILCORP ALASKA, LLC	10/12/2016	T5S-R15W, Seward Meridian, Alaska: SEC 04: River Ridge Subdivision, Eason 1977 Addition, Tract C, Plat No. 77-54 Containing 2.027 acres, more or less	2016-003193-0, Homer Recording District
DAWSON SLAUGHTER	HILCORP ALASKA, LLC	10/12/2016	T5S-R15W, Seward Meridian, Alaska: SEC 04: River Ridge Subdivision, Eason 1977 Addition, Tract C, Plat No. 77-54 Containing 2.027 acres, more or less	2016-003187-0, Homer Recording District
LINDA F. JOLLY	HILCORP ALASKA, LLC	10/12/2016	T5S-R15W, Seward Meridian, Alaska: SEC 04: Portion, see description on Lease Containing 2.02 acres, more or less	2016-003191-0, Homer Recording District

Lessor	Lessee	Lease Date	Description	Recording Information (If Applicable)
WILLARD G. NELSON	HILCORP ALASKA, LLC	11/01/2016	T4S-R15W, Seward Meridian, Alaska: SEC 35: Sprucegate Subdivision, Lots 9 & 10, Block 2, Plat No. 76-59; and Sprucegate Unit 2 Subdivision, Lot 11A, Plat No. 85-68 Containing 6.402 acres, more or less	2016-003403-0, Homer Recording District
POINDEXTER PROPERTIES, LLC	HILCORP ALASKA, LLC	10/20/2016	T4S-R15W, Seward Meridian, Alaska: SEC 34: S. J. Chapman 1968 Addition, a Re-Subdivision of Lots 14 & 15 of Block B-1, Lots 14-A & 15-B, Plat No. 74-2189 Containing 5.272 acres, more or less	2016-003399-0, Homer Recording District
THOMAS D. BLAZY	HILCORP ALASKA, LLC	10/24/2016	T5S-R15W, Seward Meridian, Alaska: SEC 04: Anchor River Subdivision, Lot 5, Containing 0.23 acres, more or less	2016-003401-0, Homer Recording District
EARL C. JOHNSON FAMILY LIMITED PARTNERSHIP	HILCORP ALASKA, LLC	10/22/2016	T5S-R15W, Seward Meridian, Alaska: SEC 04: S. J. Chapman Subdivision 1959 Addition, Lots 13, Plat No. 59-4948 Containing 0.78 acres, more or less	2016-003395-0, Homer Recording District
ROBERT CARROLL	HILCORP ALASKA, LLC	10/23/2016	T5S-R15W, Seward Meridian, Alaska: SEC 09: Anchor Estates Subdivision No. 2, Lot 4, Block 2, Plat No. 83-77 Containing 1.10 acres, more or less	2016-003400-0, Homer Recording District
CHRISTOPHER B. MALONEY	HILCORP ALASKA, LLC	10/31/2016	T5S-R15W, Seward Meridian, Alaska: SEC 09: Anchor Estates Subdivision No. 2, Lot 6, Block 2, Plat No. 83-77 Containing 1.51 acres, more or less	2016-003394-0, Homer Recording District
CHARLES N WILSON	HILCORP ALASKA, LLC	11/08/2016	T4S-R15W, Seward Meridian, Alaska: SEC 35: W2NE4SW4 Containing 20.0 acres, more or less	2016-003393-0, Homer Recording District

Lessor	Lessee	Lease Date	Description	Recording Information (If Applicable)
BRYAN A. AND CYNTHIA L. EDWARDS	HILCORP ALASKA, LLC	11/01/2016	T4S-R15W, Seward Meridian, Alaska: SEC 34: Chapman St. Vacation Subdivision, Lots 15-A1 & 15-A2, Plat No. 82-46 Containing 2.267 acres, more or less	2016-003392-0, Homer Recording District
JAMES A. SCETRINI	HILCORP ALASKA, LLC	10/21/2016	T4S-R15W, Seward Meridian, Alaska: SEC 25: Williams North Fork 1976 Addition, Lot 7, Block 4, Plat No. 76-86 Containing 2.148 acres, more or less	2016-003397-0, Homer Recording District
ESTATE OF THELMA E. MURTO	HILCORP ALASKA, LLC	11/09/2016	T5S-R15W, Seward Meridian, Alaska: SEC 04: Portion, described in the Lease SEC 05: Portion, described in the Lease Containing 65.053 acres, more or less	2016-003457-0, Homer Recording District
STANLEY KIRT PARKINSON JR	HILCORP ALASKA, LLC	09/28/2016	T5S-R15W, Seward Meridian, Alaska: SEC 08: Parkinson South Subdivision, Lots 1 & 15, Block 1, Plat No. 78-76 Containing 8.38 acres, more or less	2016-003572-0, Homer Recording District
HILERY DEAN TURNER	HILCORP ALASKA, LLC	11/14/2016	T5S-R15W, Seward Meridian, Alaska: SEC 04: Fireweed Meadows, Lot 8, Plat No. 2004-39 Containing 0.936 acres, more or less	2016-003571-0, Homer Recording District
DALE AND ELAINE GRINER	HILCORP ALASKA, LLC	11/14/2016	T5S-R15W, Seward Meridian, Alaska: SEC 04: S. J. Chapman Subdivision 1959 Addition, Lot 11, Plat No. 59-4948 Containing 0.28 acres, more or less	2016-003616-0, Amendment: 2017-002370-0 Homer Recording District
TED REYNOLDS	HILCORP ALASKA, LLC	11/15/2016	T4S-R15W, Seward Meridian, Alaska: SEC 35: Trident Subdivision, Lot 8, Block 1, Plat No. 76-690 Containing 2.373 acres, more or less	2016-003573-0, Homer Recording District

Lessor	Lessee	Lease Date	Description	Recording Information (If Applicable)
DIONELLA A. BARINGER	HILCORP ALASKA, LLC	11/15/2016	T5S-R15W, Seward Meridian, Alaska: SEC 04: Anchor River Subdivision, Lot 21, Plat No. 53-891 Containing 0.34 acres, more or less	2016-003569-0, Homer Recording District
GLEN R. MCCOLLUM	HILCORP ALASKA, LLC	11/15/2016	T5S-R15W, Seward Meridian, Alaska: SEC 04: Anchor River Subdivision, Lot 23, Plat No. 53-891 Containing 0.60 acres, more or less	2016-003570-0, Homer Recording District
DEBRA K. HAAKENSON	HILCORP ALASKA, LLC	11/29/2016	T4S-R15W, Seward Meridian, Alaska: SEC 35: Lionel Subdivision, Tract 6, Plat No. 75-58 Containing 9.333 acres, more or less	2016-003726-0, Homer Recording District
C-VIEW CABINS, LLC	HILCORP ALASKA, LLC	11/14/2016	T5S-R15W, Seward Meridian, Alaska: SEC 08: Parkinson South Subdivision, Lot 5, Block 1, Plat No. 78-76 Containing 2.214 acres, more or less	2016-003730-0, Homer Recording District
MATTHEWS REAL ESTATE-CMRE, LLC	HILCORP ALASKA, LLC	11/30/2016	T5S-R15W, Seward Meridian, Alaska: SEC 08: Parkinson South Subdivision, Lot 6, Block 1, Plat No. 78-76 Containing 2.066 acres, more or less	2016-003731-0, Homer Recording District
ANGELO J. TOCI, III AND ETTA P. TOCI	HILCORP ALASKA, LLC	11/29/2016	T4S-R15W, Seward Meridian, Alaska: SEC 35: Sprucegate Unit 2 Subdivision, Lot 11B, Plat No. 85-68 Containing 1.523 acres, more or less	2016-003729-0, Homer Recording District
TERESA COSMAN	HILCORP ALASKA, LLC	11/28/2016	T5S-R15W, Seward Meridian, Alaska: SEC 04: Portion, see description in Lease Containing 2.13 acres, more or less	2016-003728-0, Homer Recording District

Lessor	Lessee	Lease Date	Description	Recording Information (If Applicable)
GREAT LAND WORSHIP CENTER ASSEMBLY OF GOD	HILCORP ALASKA, LLC	12/01/2016	T5S-R15W, Seward Meridian, Alaska: SEC 04: Chapman-Jeppesen Too Subdivision, Lot 5-A, Plat No. 83-99; S. J. Chapman Subdiv No 10, Lots 19-A & 19-B, Plat No. 83-120 Containing 3.086 acres, more or less	2016-003725-0, Homer Recording District
MARILYN J. TALKINGTON	HILCORP ALASKA, LLC	01/25/2017	T5S-R15W, Seward Meridian, Alaska: SEC 04: Anchor River Subdivision, Lots 6 & 7, Plat No. 53-891 Containing 0.73 acres, more or less	2017-000279-0, Homer Recording District
ANCHOR POINT COMMUNITY ASSOCIATION	HILCORP ALASKA, LLC	01/25/2017	T5S-R15W, Seward Meridian, Alaska: SEC 04: Anchor River S. J. Chapman Jeppesen Subdivision, Lot 2-A, Plat No. 2009-56 Containing 1.118 acres, more or less	2017-000280-0, Homer Recording District
RICHARD D. HOLSCHEN	HILCORP ALASKA, LLC	01/31/2017	T4S-R15W, Seward Meridian, Alaska: SEC 25: Williams North Fork 1976 Addition, Lots 6 & 11, Block 3, Plat No. 76-86 Containing 2.11 acres, more or less	2017-000323-0, Homer Recording District
FRED CARL BODEN	HILCORP ALASKA, LLC	01/25/2017	T4S-R15W, Seward Meridian, Alaska: SEC 26: Anchor Point Estates, Lot 1, Plat No. 86-56 Containing 3.51 acres, more or less	2017-000327-0, Homer Recording District
HAZEL-RAE SIMPSON	HILCORP ALASKA, LLC	01/25/2017	T4S-R15W, Seward Meridian, Alaska: SEC 35: Sprucegate Subdivision, Lot 3, Block 1, Plat No. 76-59 Containing 4.73 acres, more or less	2017-000329-0, Homer Recording District
DAVID D. AND TERESA ANN JACOBSON GREGORY	HILCORP ALASKA, LLC	02/06/2017	T5S-R15W, Seward Meridian, Alaska: SEC 09: Anchor Estates Subdivision No. 2, Lot 11, Block 1, Plat No. 83-77	2017-000362-0, Homer Recording District

Lessor	Lessee	Lease Date	Description	Recording Information (If Applicable)
			Containing 1.05 acres, more or less	
DEBRA K LEISEK	HILCORP ALASKA LLC	02/15/2017	T5S-R15W, Seward Meridian, Alaska: SEC 03: Griner Subdiv, Tract 3, PLAT 75-55 Containing 9.50 acres, more or less	2017-000412-0, Homer Recording District
SHARI F STANFIELD	HILCORP ALASKA LLC	02/28/2017	T5S-R15W, Seward Meridian, Alaska: SEC 09: Anchor Estates Subdv 1, LOT 6, PLAT 60-4946 Containing 1.83 acres, more or less	2017-000512-0, Homer Recording District
PAMELA K CONN	HILCORP ALASKA LLC	02/10/2017	T4S-R15W, Seward Meridian, Alaska: SEC 34: Amended Spruce Acres Subdivision, LOT 2, PLAT 60-45, Containing 1.67 acres, more or less	2017-000511-0, Homer Recording District
KOPCZYSNKI FAMILY LLC	HILCORP ALASKA LLC	02/27/2017	T4S-R15W, Seward Meridian, Alaska: SEC 34: Amended Spruce Acres Subdivision, LOT 1, PLAT 60-45 Containing 2.05 acres, more or less	
JOHN S & MARGARET M SHELLENBERGER	HILCORP ALASKA LLC	03/09/2017	T4S-R15W, Seward Meridian, Alaska: SEC 34: Lots 9 , 10, SWSW, N2SW, NWSE Containing 175.88 acres, more or less	2017-000690-0, Homer Recording District
AURORA NOVEL VENTURES LLC	HILCORP ALASKA LLC	03/14/2017	T4S-R15W, Seward Meridian, Alaska: SEC 04: Portion, see description in Lease Containing 1.09 acres, more or less	2017-000689-0, Homer Recording District
WILMA S WILLIAMS	HILCORP ALASKA LLC	03/16/2017	T4S-R15W, Seward Meridian, Alaska: SEC 35: Sprucegate Subdivision 3 Lot 2A Plat 2003-92 Containing 1.591 acres, more or less	2017-000748-0, Homer Recording District

Lessor	Lessee	Lease Date	Description	Recording Information (If Applicable)
TIMOTHY RUEAYNE BENHARDT	HILCORP ALASKA LLC	03/28/2017	T4S-R15W, Seward Meridian, Alaska: SEC 35: Trident Subdivision, Lot 6, Block 1, Plat No. 76-69 Containing 1.63 acres, more or less	2017-000833-0, Homer Recording District
ELDON D OVERSON	HILCORP ALASKA LLC	03/27/2017	T5S-R15W, Seward Meridian, Alaska: SEC 03: Griner Subdivision 3, Lots 1, 2, 3 Containing 5.847 acres, more or less	2017-000920-0, Homer Recording District
GARY WILLIAMS	HILCORP ALASKA LLC	03/20/2017	T4S-R15W, Seward Meridian, Alaska: SEC 25: Williams North Fork 1976 Addition, Tract E, Lot 13, Block 3, Lot 1, Block 2 Containing 19.979 acres, more or less	2017-000834-0, Homer Recording District
PAULETTE N WELLINGTON SORTOR	HILCORP ALASKA LLC	03/31/2017	T5S-R15W, Seward Meridian, Alaska: SEC 09: Aldergate Subdivision Unit 2, Lot 5 & 7, Block 1 Plat 85- 25 Containing 3.77 acres, more or less	2017-000923-0, Homer Recording District
EDNA M WILLIAMS ESTATE	HILCORP ALASKA LLC	03/24/2017	T4S-R15W, Seward Meridian, Alaska: SEC 25: Portion, see description in Lease SEC 34: Amended Spruce Acres Subdivision, Lot 6, Plat 60-45 Containing 81.284 acres, more or less	2017-000921-0, Homer Recording District
DARCY MCBRIDE	HILCORP ALASKA LLC	04/05/2017	T4S-R15W, Seward Meridian, Alaska: SEC 26: S2NE4 & N2SE4, Excepting therefrom, Anchor Point Estates, Plat 86-56 & Anchor Point Estates, Lots 2, 3, 4, 6, 7, 8, 9, 10, 11, 12, 13, 14 & 15 Plat 86-56 Containing 152.04 acres, more or less	2017-001017-0, Homer Recording District
JAMES M HANING ET UX	HILCORP ALASKA LLC	03/30/2017	T4S-R15W, Seward Meridian, Alaska:	2017-001053-0, Homer Recording District

Lessor	Lessee	Lease Date	Description	Recording Information (If Applicable)
			SEC 04: Anchor River S J Chapman Jeppesen Subdv, Lot 1-A, Plat 2009-56 Containing 1.81 acres, more or less	
LEONTY MOLODIH ET UX	HILCORP ALASKA LLC	03/28/2017	T5S-R15W, Seward Meridian, Alaska: SEC 09: Anchor Estates Subdv 1, Lots 9, 9A & 10A, Plat 60-4946 Containing 3.66 acres, more or less	2017-001055-0, Homer Recording District
KRISTIN BLACKMON	HILCORP ALASKA LLC	03/30/2017	T5S-R15W, Seward Meridian, Alaska: SEC 09: Parkinson S/D 5, LOT 2, PLAT 93-48, Containing 4.93 acres, more or less	2017-001057-0, Homer Recording District
JAMES E STOVALL ET UX	HILCORP ALASKA LLC	03/30/2017	T5S-R15W, Seward Meridian, Alaska: SEC 09: Parkinson Sub. 5, Lots 2, 3, Plat 93-48 Containing 10.39 acres, more or less	2017-001056-0, Homer Recording District
LANCE GROHALL AND ANDREA M GROHALL	HILCORP ALASKA LLC	04/19/2017	T4S-R15W, Seward Meridian, Alaska: SEC 22: Lot 2-A of the Teini Subdivision Plat 78-30 Containing 5.631 acres, more or less	2017-001202-0, Homer Recording District
JEFFERY T AMARRELLO ET UX	HILCORP ALASKA LLC	03/29/2017	T5S-R15W, Seward Meridian, Alaska: SEC 04: Anchor River Subdivision, Lot 22, Plat No. 53-891 Containing 0.45 acres, more or less	2017-001054-0, Homer Recording District
LAUREN ISENHOUR ET VIR	HILCORP ALASKA LLC	03/30/2017	T5S-R15W, Seward Meridian, Alaska: SEC 05: Portion, see description in Lease Containing 3.10 acres, more or less	2017-001058-0, Homer Recording District
BRANDON L RIDER ET UX	HILCORP ALASKA LLC	04/18/2017	T4S-R15W, Seward Meridian, Alaska: SEC 25: Sprucegate Subdivision, Lot 8, Block 2, Plat No. 76-59	2017-001289-0, Homer Recording District

Lessor	Lessee	Lease Date	Description	Recording Information (If Applicable)
			Containing 1.667 acres, more or less	
DIANE E SAVELL	HILCORP ALASKA LLC	03/24/2017	T4S-R15W, Seward Meridian, Alaska: SEC 25: Portion, see description in Lease Containing 8.30 acres, more or less	2017-001051-0, Homer Recording District
THERMAN L SAVELL ET UX	HILCORP ALASKA LLC	04/12/2017	T4S-R15W, Seward Meridian, Alaska: SEC 25: Portion, see description in Lease Containing 8.30 acres, more or less	2017-001050-0, Homer Recording District
TERRY D ADAMS	HILCORP ALASKA LLC	04/18/2017	T5S-R15W, Seward Meridian, Alaska: SEC 09: Anchor Estates Subdivision No. 2, Lot 12, Block 1, Plat No. 83-77 Containing 1.08 acres, more or less	2017-001290-0, Homer Recording District
ERIC ROBERT ONSTOTT ET AL	HILCORP ALASKA LLC	04/12/2017	T4S-R15W, Seward Meridian, Alaska: SEC 35: SE4SE4 T5S-R15W, Seward Meridian, Alaska: SEC 03: NE4NE4 Containing 80.0 acres, more or less	2017-001287-0, Homer Recording District
PENNY KEENE	HILCORP ALASKA LLC	05/08/2017	T5S-R15W, Seward Meridian, Alaska: SEC 09: Anchor Estates Subdivision No. 2, Lot 5, Block 1, Plat No. 83-77 Containing 1.47 acres, more or less	2017-001497-0, Homer Recording District
H V KYLLONEN ET UX	HILCORP ALASKA LLC	05/10/2017	T5S-R15W, Seward Meridian, Alaska: SEC 04: Portion, see description in Lease SEC 05: Portion, see description in Lease Containing 54.7987 acres, more or less	2017-001500-0, Homer Recording District

Lessor	Lessee	Lease Date	Description	Recording Information (If Applicable)
PATRICIA BRANDT ET VIR	HILCORP ALASKA LLC	04/21/2017	T5S-R15W, Seward Meridian, Alaska: SEC 09: Portion, see description in Lease Containing 16.90 acres, more or less	2017-001420-0, Correction: 2018-000377-0, Homer Recording District
GINA LAMOTTE	HILCORP ALASKA LLC	04/25/2017	T4S-R15W, Seward Meridian, Alaska: SEC 04: Portion of the SW4NW4, lying North of the Anchor River Containing 30.5 acres, more or less	2017-001504-0, Homer Recording District
MIKE P MATTER ET UX	HILCORP ALASKA LLC	05/04/2017	T4S-R15W, Seward Meridian, Alaska: SEC 04: Portion of the SW4NW4, lying North of the Anchor River Containing 30.5 acres, more or less	2017-001421-0, Homer Recording District
WENDY AMUNDSEN	HILCORP ALASKA LLC	04/21/2017	T4S-R15W, Seward Meridian, Alaska: SEC 04: Portion of the SW4NW4, lying North of the Anchor River Containing 30.5 acres, more or less	2017-001417-0, Homer Recording District
PAMELA SCHMIDT ET UX	HILCORP ALASKA LLC	05/15/2017	T4S-R15W, Seward Meridian, Alaska: SEC 04: Portion of the SW4NW4, lying North of the Anchor River Containing 30.5 acres, more or less	
MARK A MATTER	HILCORP ALASKA LLC	05/31/2017	T4S-R15W, Seward Meridian, Alaska: SEC 04: Portion of the SW4NW4, lying North of the Anchor River Containing 30.5 acres, more or less	2017-001887-0, Homer Recording District
KYLLONEN ENTERPRISES	HILCORP ALASKA LLC	05/10/2017	T5S-R15W, Seward Meridian, Alaska: SEC 04: Fireweed Meadows No. 1, Tract A, Plat No. 2005-7, and Fireweed Meadows No. 2, Tract A, Plat No. 2004-71	2017-001501-0, Homer Recording District

Lessor	Lessee	Lease Date	Description	Recording Information (If Applicable)
			Containing 1.519 acres, more or less	
JOHN H HAYNES JR MD	HILCORP ALASKA LLC	05/02/2017	T4S-R15W, Seward Meridian, Alaska: SEC 34: Waugh Subdivision, Lot 13, Plat No. 2001-26 Containing 1.959 acres, more or less	2017-001499-0, Homer Recording District
JOHN COX ET UX	HILCORP ALASKA LLC	05/01/2017	T4S-R15W, Seward Meridian, Alaska: SEC 34: Spruce Acres Subdivision, 1978 Addition, Lot 3A, Plat No. 78-70 Containing 0.572 acres, more or less	2017-001425-0, Homer Recording District
KATHLEEN HOUSTON ARONSTAM	HILCORP ALASKA LLC	05/01/2017	T4S-R15W, Seward Meridian, Alaska: SEC 27: Laida View Subdivision, Lot 3, Plat No. 82-19 Containing 2.20 acres, more or less	2017-001426-0, Homer Recording District
THOMAS H CLARK	HILCORP ALASKA LLC	05/10/2017	T4S-R15W, Seward Meridian, Alaska: SEC 34: Amended Spruce Acres Subdivision, Lots 20 & 21, Plat No. 60-45 T4S-R14W, Seward Meridian, Alaska: SEC 31: Portion, see description in Lease Containing 13.19 acres, more or less	2017-001502-0, Homer Recording District
JOHN C GLANVILLE ET UX	HILCORP ALASKA LLC	05/04/2017	T4S-R15W, Seward Meridian, Alaska: SEC 25: Carikens Subdivision, Tracts 1 & 5, Plat No. 83-50 Containing 11.99 acres, more or less	2017-001427-0, Homer Recording District
ROBERT E MULLEN	HILCORP ALASKA LLC	05/11/2017	T5S-R15W, Seward Meridian, Alaska:	

Lessor	Lessee	Lease Date	Description	Recording Information (If Applicable)
			SEC 09: Portions of the Ronmar Acres Replat, Plat No. 97-39, Lot 1B, lying in SE4SW4NE4 Containing 0.597 acres, more or less	
RUFF CANYON LLC	HILCORP ALASKA LLC	05/05/2017	T4S-R15W, Seward Meridian, Alaska: SEC 22: Rucker Tracts, Tract 3, Plat No. 80-29 Containing 3.35 acres, more or less	
EVAN E OVERSON LYANN OVERSON	HILCORP ALASKA LLC	05/04/2017	T5S-R15W, Seward Meridian, Alaska: SEC 03: Griner Subdivision Three, Lot 5, Plat No. 2000-10 Containing 1.882 acres, more or less	
GARY W BATES LINDA E BATES	HILCORP ALASKA LLC	05/11/2017	T5S-R15W, Seward Meridian, Alaska: SEC 04: Anchor River Subdivision, Lots 18 & 26, Plat No. 53-891; and Anchor River Subdivision No. 2, Lots 14A, 16A, & 24A, Plat No. 99-50 Containing 3.721 acres, more or less	
JAWANDA STERLING	HILCORP ALASKA LLC	05/12/2017	T5S-R15W, Seward Meridian, Alaska: SEC 04: River Ridge Subdivision, Eason 1977 Addition, Tract B, Plat No. 77-54 Containing 1.252 acres, more or less	
ANCHOR POINT BAPTIST CHURCH INC	HILCORP ALASKA LLC	05/11/2017	T5S-R15W, Seward Meridian, Alaska: SEC 04: Anchor River S. J. Chapman Jeppesen Subdivision, Lot 5-A, Plat No. 2009-56 Containing 1.408 acres, more or less	
ANGELO J TOCI DONNA L TOCI	HILCORP ALASKA LLC	05/18/2017	T4S-R15W, Seward Meridian, Alaska: SEC 25: Commencing at the U. S. Government Section corner marker common to Section 25	

Lessor	Lessee	Lease Date	Description	Recording Information (If Applicable)
			and 36 Township 4SR15W and Section 30 and 31 T4SR14W, Seward Meridian, traverse West a distance of 53.5 feet to a point in the center of the road; thence N 51° 20' W along center of road 500 feet along center of road; thence N 40° 24' W a distance of 150 along center of road'; N31° 39' W a distance of 450' to a point in the center of the road designated the Point of Beginning and Corner No. 1; thence S 58° 21' W a distance of 684' to Corner No, 2; thence N 00° 0' a distance of 250' to Corner No. 3, thence N 58° 21' E a distance of 550' to a point in the center of the road and Corner No. 4; thence S 31° 39' E a distance of 225' along the center of the road to Corner No. 1, point of beginning, and being ONLY that portion of land lying underneath the North Fork Road right-of-way Containing 2.828 acres, more or less	
GARY L CULLIP SANDRA L CULLIN	HILCORP ALASKA LLC	05/22/2017	T5S-R15W, Seward Meridian, Alaska: SEC 04: Silver King Ten, Lot SK-1A, Plat 97-41 Containing 2.193 acres, more or less	
MICHAEL M MILDBRAND CYNTHIA S MILDBRAND	HILCORP ALASKA LLC	05/08/2017	T5S-R15W, Seward Meridian, Alaska: SEC 09: Anchor Estates Subdivision No. 2, Lot 5, Block 1, Plat No. 83.77 Containing 1.21 acres, more or less	
RUSSELL E THROCKMORTON	HILCORP ALASKA LLC	05/08/2017	T5S-R15W, Seward Meridian, Alaska: SEC 09: Anchor Estates Subdivision No. 2, Lot 5, Block 1, Plat No. 83.77 Containing 1.47 acres, more or less	

Lessor	Lessee	Lease Date	Description	Recording Information (If Applicable)
REX W DUNCAN	HILCORP ALASKA LLC	05/11/2017	T5S-R15W, Seward Meridian, Alaska: SEC 09: Anchor Estates Subdivision No. 1, Lot 13, Plat No. 60-4946 Containing 2.32 acres, more or less	
TONY SCHEFFLER	HILCORP ALASKA LLC	05/21/2017	T5S-R15W, Seward Meridian, Alaska: SEC 09: Aldergate Subdivision, Lot 4 Block 4, Plat No 76-66 Containing 4.61 acres, more or less	
TAMMI ODETTE EDGE	HILCORP ALASKA LLC	08/16/2018	T5S-R15W, Seward Meridian, Alaska: SEC 09: Aldergate Subdivision, Lot 4 Block 4, Plat No 76-66 Containing 4.61 acres, more or less	2018-002750-0, Homer Recording District
TALENA MARIE BESS	HILCORP ALASKA LLC	08/15/2018	T5S-R15W, Seward Meridian, Alaska: SEC 09: Aldergate Subdivision, Lot 4 Block 4, Plat No 76-66 Containing 4.61 acres, more or less	2018-002751-0, Homer Recording District
JAMES WILLIAM HULIHAN	HILCORP ALASKA LLC	08/08/2018	T5S-R15W, Seward Meridian, Alaska: SEC 09: Aldergate Subdivision, Lot 4 Block 4, Plat No 76-66 Containing 4.61 acres, more or less	2018-002752-0, Homer Recording District
STEPHEN C HARRIS NANCY HARRIS	HILCORP ALASKA LLC	05/22/2017	T4S-R15W, Seward Meridian, Alaska: SEC 35: SE4SW4, SW4SE4 T5S-R15W, Seward Meridian, Alaska: SEC 03: NE4NW4, SNW4NE4 Containing 160 acres, more or less	
JOHN T HARRIS III CONNIE L WOOD-HARRIS	HILCORP ALASKA LLC	05/08/2017	T4S-R15W, Seward Meridian, Alaska: SEC 35: SE4SW4, SW4SE4 T5S-R15W, Seward Meridian, Alaska: SEC 03: NE4NW4, SNW4NE4 Containing 160 acres, more or less	

Lessor	Lessee	Lease Date	Description	Recording Information (If Applicable)
DOROTHY SAWYER TRUST	HILCORP ALASKA LLC	09/20/2017	T4S-R15W, Seward Meridian, Alaska: SEC 35: SE4SW4, SW4SE4 T5S-R15W, Seward Meridian, Alaska: SEC 03: NE4NW4, SNW4NE4 Containing 160 acres, more or less	2017-003277-0, Homer Recording District
CARLTON C COLLINS	HILCORP ALASKA LLC	05/22/2017	T4S-R15W, Seward Meridian, Alaska: SEC 35: Sprucegate Four Subdivision, Lot 7-A, Plat No. 2014-47 Containing 1.283 acres, more or less	
DANIEL C MILLARD ET UX	HILCORP ALASKA LLC	05/09/2017	T5S-R15W, Seward Meridian, Alaska: SEC 09: N2NW4NW4; and that portion of land in the S2SW4NW4, being only the portions lying underneath the Denver Street and Reba Way right-of-ways, shown on Plat No. 79-141 Containing 21.58 acres, more or less	
THOMAS CALDER	HILCORP ALASKA LLC	05/22/2017	T5S-R15W, Seward Meridian, Alaska: SEC 04: Silver King Estates, Lot 14, Block 3, Plat No. 77-67 Containing 1.03 acres, more or less	
DEBORAH A WILLIAMS ET VIR	HILCORP ALASKA LLC	05/03/2017	T5S-R15W, Seward Meridian, Alaska: SEC 04: Silver King Ten, Lot 9-A, Plat No. 97-41 Containing 1.19 acres, more or less	
ROBERT WILLIAM RUTAN	HILCORP ALASKA LLC	05/11/2017	T5S-R15W, Seward Meridian, Alaska: SEC 09: Anchor Estates Subdivision No 1, Lot 4, Plat No. 60-4946 Containing 4.08 acres, more or less	2017-001810-0, Homer Recording District

Lessor	Lessee	Lease Date	Description	Recording Information (If Applicable)
WAYNE TOURANGEAU CHERYL RATES	HILCORP ALASKA LLC	05/23/2017	T5S-R15W, Seward Meridian, Alaska: SEC 04: Silver King Ten, Lots 10-A, 11-A, & 12-A, Plat No. 97-41 Containing 3.66 acres, more or less	
PAULETTE ADAMS	HILCORP ALASKA LLC	06/02/2017	T5S-R15W, Seward Meridian, Alaska: SEC 09: Anchor Estates Subdivision No. 2, Lot 12, Block 1, Plat No. 83-77 Containing 1.08 acres, more or less	
ERIKA R LENFERINK	HILCORP ALASKA LLC	06/13/2017	T5S-R15W, Seward Meridian, Alaska: SEC 08: Government Lots 1 & 2 SEC 09: W2NW4 Containing 161.97 acres, more or less	
NICHOLE CATHERINE VICKERS AND JOHN MICHAEL VICKERS	HILCORP ALASKA LLC	07/31/2017	T5S-R15W, Seward Meridian, Alaska: SEC 08: Government Lots 1 & 2 SEC 09: W2NW4 Containing 161.97 acres, more or less	2017-002576-0, Homer Recording District
JOHN MICHAEL BRUNS HOLLY ANN BRUNS	HILCORP ALASKA LLC	06/20/2017	T5S-R15W, Seward Meridian, Alaska: SEC 08: Government Lots 1 & 2 SEC 09: W2NW4 Containing 161.97 acres, more or less	
SHERRIE ANNETTE ROBERTSON ET VIR	HILCORP ALASKA LLC	07/06/2017	T5S-R15W, Seward Meridian, Alaska: SEC 08: Government Lots 1 & 2 SEC 09: W2NW4 Containing 161.97 acres, more or less	
DENNIS D WALKER TONEE M WALKER	HILCORP ALASKA LLC	06/05/2017	T4S-R15W, Seward Meridian, Alaska: SEC 35: Trident Subdivision, Lot 4, Block 1, Plat No. 76-69 Containing 2.10 acres, more or less	
DAVID LENNIHAN	HILCORP ALASKA LLC	05/24/2017	T5S-R15W, Seward Meridian, Alaska: SEC 22: Portion, see lands described in Lease	2017-001889-0, Homer Recording District

Lessor	Lessee	Lease Date	Description	Recording Information (If Applicable)
			SEC 23: Portion, see lands described in Lease Containing 2.859 acres, more or less	
ELIZABETH A LYNCH	HILCORP ALASKA LLC	05/26/2017	T5S-R15W, Seward Meridian, Alaska: SEC 22: Portion, see lands described in Lease SEC 23: Portion, see lands described in Lease Containing 2.859 acres, more or less	2017-001899-0, Homer Recording District
EDWARD G HAU ET UX	HILCORP ALASKA LLC	05/31/2017	T5S-R15W, Seward Meridian, Alaska: SEC 09: Portion, see lands described in Lease Containing 4.773 acres, more or less	2017-001890-0, Homer Recording District
EDWARD J WALLGREN ET UX	HILCORP ALASKA LLC	05/23/2017	T5S-R15W, Seward Meridian, Alaska: SEC 04: Portion, see lands described in Lease Containing 1.798 acres, more or less	2017-001885-0, Homer Recording District
TRAVIS TOLLEFSEN ET UX	HILCORP ALASKA LLC	05/31/2017	T4S-R15W, Seward Meridian, Alaska: SEC 31: Portion, see lands described in Lease Containing 5.0 acres, more or less	2017-001888-0, Homer Recording District
SHYAN CATHEY	HILCORP ALASKA LLC	05/30/2017	T4S-R15W, Seward Meridian, Alaska: SEC 34: Portion, see lands described in Lease Containing 5.83 acres, more or less	2017-001892-0, Homer Recording District
GRANT GLANVILLE ET UX	HILCORP ALASKA LLC	06/16/2017	T4S-R15W, Seward Meridian, Alaska: SEC 25: Portion, see lands described in Lease Containing 2.869 acres, more or less	2017-001903-0, Homer Recording District
DON W BAILEY ET UX	HILCORP ALASKA LLC	05/26/2017	T5S-R15W, Seward Meridian, Alaska: SEC 03: Portion, see lands described in Lease Containing 36.911 acres, more or less	2017-001894-0, Homer Recording District

Lessor	Lessee	Lease Date	Description	Recording Information (If Applicable)
DEREK C GRINER	HILCORP ALASKA LLC	06/05/2017	T5S-R15W, Seward Meridian, Alaska: SEC 03: Portion, see lands described in Lease Containing 1.882 acres, more or less	2017-001883-0, Homer Recording District
JOHN HALEY ET UX	HILCORP ALASKA LLC	07/12/2017	T5S-R15W, Seward Meridian, Alaska: SEC 05: Portion, see lands described in Lease Containing 0.50 acres, more or less	2017-002237-0, Homer Recording District
JAMES UDELHOVEN ET UX	HILCORP ALASKA LLC	05/31/2017	T5S-R15W, Seward Meridian, Alaska: SEC 05: Portion, see lands described in Lease Containing 2.56 acres, more or less	2017-002236-0, Homer Recording District
RICHARD R GONZALES SR ET UX	HILCORP ALASKA LLC	07/12/2017	T5S-R15W, Seward Meridian, Alaska: SEC 15: Portion, see lands described in Lease Containing 38 acres, more or less	2017-002234-0, Homer Recording District
JUDITH A TELFORD	HILCORP ALASKA LLC	08/04/2017	T5S-R15W, Seward Meridian, Alaska: SEC 03: SW4NW4, NW4SW4 SEC 04: NE4SE4, Less W2SW4NE4SE4 Containing 115.0 acres, more or less	2017-002569-0, Homer Recording District
DAN WAUGH	HILCORP ALASKA LLC	04/27/2017	T4S-R15W, Seward Meridian, Alaska: SEC 27 AND SEC 34: Portion, see description in Lease Containing 15.50 acres, more or less	2017-001429-0, Homer Recording District
ADRIENNE GOFORTH ET VIR	HILCORP ALASKA LLC	07/10/2017	T5S-R15W, Seward Meridian, Alaska: SEC 09: Portion, see description in Lease Containing 16.90 acres, more or less	2017-002347-0, Correction: 2018-000381-0, Homer Recording District
ALICE R JOHNSON-THOMAS LIVING TRUST	HILCORP ALASKA LLC	08/15/2017	T5S-R15W, Seward Meridian, Alaska: SEC 09: Portion, see description in Lease Containing 16.90 acres, more or less	2017-002796-0, Correction: 2018-000378-0, Homer Recording District

Lessor	Lessee	Lease Date	Description	Recording Information (If Applicable)
RICHARD J POPE	HILCORP ALASKA LLC	06/06/2017	T5S-R15W, Seward Meridian, Alaska: SEC 09: Portion, see description in Lease Containing 16.90 acres, more or less	2017-001886-0, Correction: 2018-000379-0, Homer Recording District
STEVEN C POPE BARBARA POPE	HILCORP ALASKA LLC	06/21/2017	T5S-R15W, Seward Meridian, Alaska: SEC 09: Portion, see description in Lease Containing 16.90 acres, more or less	2017-002065-0, Correction: 2018-000280-0, Homer Recording District
CHRISTOPHER MICHAEL ALDRICH AND REBECCA JOY ALDRICH	HILCORP ALASKA LLC	07/28/2017	T5S-R15W, Seward Meridian, Alaska: SEC 03: Heatley Subdivision, Tract D Plat No 2010-45 Containing 10.582 acres, more or less	2017-002570-0, Homer Recording District
BONITA MAE CARTER	HILCORP ALASKA LLC	07/27/2017	T5S-R15W, Seward Meridian, Alaska: SEC 04: Silver King Camp Suidivision Amended Lot 13 Plat No 83-51 Containing 0.08 acres, more or less	2017-002571-0, Homer Recording District
STANLEY K UYEMA MARY N UYEMA	HILCORP ALASKA LLC	07/22/2017	T5S-R15W, Seward Meridian, Alaska: SEC 04: Silver King Camp Subdivision Amended Lot 50, Plat 83-51 Containing 0.08 acres, more or less	2017-002572-0, Homer Recording District
MICHAEL LEE GORMAN	HILCORP ALASKA LLC	08/04/2017	T5S-R15W, Seward Meridian, Alaska: SEC 04: Anchor Heights Park Lots 6 & 7 Block 2 Plat No 53-700 Containing 1.89 acres, more or less	2017-002574-0, Homer Recording District
ACTION MANAGEMENT LLC	HILCORP ALASKA LLC	08/04/2017	T5S-R15W, Seward Meridian, Alaska: SEC 09: Anchor Estates Subdivision No 1 Lot 12 Plat No 60-4946 Containing 2.32 acres, more or less	2017-002575-0, Homer Recording District

Lessor	Lessee	Lease Date	Description	Recording Information (If Applicable)
TERRY L HARRINGTON TRUST	HILCORP ALASKA LLC	08/03/2017	T5S-R15W, Seward Meridian, Alaska: SEC 04: Portion, see description in Lease Containing 17.06 acres, more or less	2017-002577-0, Homer Recording District
CAROL L INMAN AND DAVID L INMAN SR	HILCORP ALASKA LLC	08/16/2017	T4S-R15W, Seward Meridian, Alaska: SEC 33: That portion Of Government Lots 6 & 7, lying In The E2SE4, excluding Anchor Bluff Acres, Lots 9 & 10, Plat No. 78-2,, And Government Lots 5 & 8, And that portion of Government Lots 6 & 7 lying in the W2SE4 Containing 73.106 acres, more or less	2017-002801-0, Homer Recording District
LINDA FRITZ BELL	HILCORP ALASKA LLC	10/25/2017	T4S-R15W, Seward Meridian, Alaska: SEC 33: That portion Of Government Lots 6 & 7, lying In The E2SE4, excluding Anchor Bluff Acres, Lots 9 & 10, Plat No. 78-2,, And Government Lots 5 & 8, And that portion of Government Lots 6 & 7 lying in the W2SE4 Containing 73.106 acres, more or less	2017-003653-0, Homer Recording District
STALEY W MARQUISS AND LISA A MARQUISS	HILCORP ALASKA LLC	07/10/2017	T4S-R15W, Seward Meridian, Alaska: SEC 27: Waugh Subdivisions, Lot 4, Plat No. 2001-26 Containing 17.347 acres, more or less	2017-002798-0, Homer Recording District
HELEN DONER	HILCORP ALASKA LLC	08/08/2017	T4S-R15W, Seward Meridian, Alaska: SEC 35: NW4NW4, Excluding Matagorda Subd., Tract 1, Plat No. 77-57; Containing 40.0 acres, more or less	2017-002799-0, Homer Recording District

Lessor	Lessee	Lease Date	Description	Recording Information (If Applicable)
DAVID WILLIAMS DONER	HILCORP ALASKA LLC	08/11/2017	T4S-R15W, Seward Meridian, Alaska: SEC 35: NW4NW4, Excluding Matagorda Subd., Tract 1, Plat No. 77-57; Containing 40.0 acres, more or less	2017-002800-0, Homer Recording District
MICHAEL JOHN BRANTLEY LIVING TRUST	HILCORP ALASKA LLC	08/11/2017	T5S-R15W, Seward Meridian, Alaska: SEC 05: Portion, see description in Lease Containing 1.8 acres, more or less	2017-002802-0, Homer Recording District
FRED H LANE	HILCORP ALASKA LLC	08/09/2017	T5S-R15W, Seward Meridian, Alaska: SEC 04: Silver King Camp Subdivision Amended, Lot 15, Plat No. 83-51 Containing 0.08 acres, more or less	2017-002806-0, Homer Recording District
BILLIE F DURAN	HILCORP ALASKA LLC	08/09/2017	T5S-R15W, Seward Meridian, Alaska: SEC 04: Silver King Camp Subdivision Amended, Lot 15, Plat No. 83-51 Containing 0.08 acres, more or less	2017-002807-0, Homer Recording District
NORALEE M ITCHOAK	HILCORP ALASKA LLC	08/17/2017	T5S-R15W, Seward Meridian, Alaska: SEC 09: Anchor Estates Subdivision No. 1, Lot 1, Plat No. 60-4946 Containing 1.07 acres, more or less	2017-002797-0, Homer Recording District
SILVER KING CAMP ASSOCIATION	HILCORP ALASKA LLC	08/19/2017	T5S-R15W, Seward Meridian, Alaska: SEC 09: Silver King Camp Subdivision Amended, Tract A, Playground Tract, & Lot 54, Plat No. 83-51; And Silver King Estates & Anchor Heights Park Replat, Lot 1-A, Block 5, Plat No. 79-34 Containing 3.822 acres, more or less	2017-002805-0, Homer Recording District

Lessor	Lessee	Lease Date	Description	Recording Information (If Applicable)
MARY JO BARNETT	HILCORP ALASKA LLC	07/25/2017	T5S-R15W, Seward Meridian, Alaska: SEC 05: Beachcomber Heights Subdivision, Lot 1, Plat No. 80-96 Containing 1.125 acres, more or less	2017-002803-0, Homer Recording District
CHARLES E PRITCHARD REBECCA A PRITCHARD	HILCORP ALASKA LLC	08/30/2017	T5S-R15W, Seward Meridian, Alaska: SEC 09: Silver King Estates, Lot 6, Block 3, Plat No. 77-67 Containing 0.92 acres, more or less	2017-002804-0, Homer Recording District
JOSEPH J SPARKMAN DENISE SPARKMAN	HILCORP ALASKA LLC	09/16/2017	T5S-R15W, Seward Meridian, Alaska: SEC 05: Silver King Estates, Lot 5, Block 3, Plat No 77-67 Containing 0.92 acres, more or less	2017-003654-0, Homer Recording District
MARCY MADSEN	HILCORP ALASKA LLC	09/15/2017	T5S-R15W, Seward Meridian, Alaska: SEC 04: Anchor Heights Park No 4 Lot 4-A, Plat 82-15 Containing 1.06 acres, more or less	2017-003275-0, Homer Recording District
ANITA ROWLAND	HILCORP ALASKA LLC	08/30/2017	T5S-R15W, Seward Meridian, Alaska: SEC 05: Portion, see description in Lease Containing 4.5 acres, more or less	2017-003272-0, Homer Recording District
CAROLYN YORK ISBELL STEVEN BRYAN ISBELL	HILCORP ALASKA LLC	10/03/2017	T5S-R15W, Seward Meridian, Alaska: SEC 05: Portion, see description in Lease Containing 4.5 acres, more or less	2017-003348-0, Homer Recording District
THOMAS M BROWN	HILCORP ALASKA LLC	09/14/2017	T5S-R15W, Seward Meridian, Alaska: SEC 09: Anchor Estates Subdivision No 2 Lot 1 Block 2 Plat No. 83-77 Containing 1.02 acres, more or less	2017-003276-0, Homer Recording District
LU A LOVELACE	HILCORP ALASKA LLC	09/17/2017	T5S-R15W, Seward Meridian, Alaska: SEC 09: Anchor Estates Subdivision No 2, Lot 2, Block 2, Plat No. 83-7	2017-003274-0, Homer Recording District

Lessor	Lessee	Lease Date	Description	Recording Information (If Applicable)
			Containing 1.02 acres, more or less	
ANITA ROWLAND	HILCORP ALASKA LLC	08/30/2017	T5S-R15W, Seward Meridian, Alaska: SEC 05: Portion, see description in Lease Containing 1.1 acres, more or less	2017-003278-0, Homer Recording District
CAROLYN YORK ISBELL STEVEN BRYAN ISBELL	HILCORP ALASKA LLC	10/03/2017	T5S-R15W, Seward Meridian, Alaska: SEC 05: Portion, see description in Lease Containing 1.1 acres, more or less	2017-003350-0, Homer Recording District
SCOTT V ROMANS MARILYN E ROMANS	HILCORP ALASKA LLC	08/31/2017	T5S-R15W, Seward Meridian, Alaska: SEC 04: Anchor Heights Parks Subdivision, Lot 10, Block 2, Plat No 53-700 Containing 1.4 acres, more or less	2017-003273-0, Homer Recording District
MICHAEL H PARKER	HILCORP ALASKA LLC	09/14/2017	T5S-R15W, Seward Meridian, Alaska: SEC 04: Silver King Camp Subdivision Amended, Lot 10, Plat No 83-51 Containing 0.08 acres, more or less	2017-003280-0, Homer Recording District
LYNDA KVASNIKOFF	HILCORP ENERGY LLC	09/22/2017	T5S-R15W, Seward Meridian, Alaska: SEC 03: NE4NE4 Containing 40 acres, more or less	2017-003352-0, Homer Recording District
JOHN RAGAN	HILCORP ALASKA LLC	09/22/2017	T5S-R15W, Seward Meridian, Alaska: SEC 03: NE4NE4 Containing 40 acres, more or less	2017-003347-0, Homer Recording District
JANIE BROWNING	HILCORP ALASKA LLC	10/13/2017	T5S-R15W, Seward Meridian, Alaska: SEC 03: NE4NE4 Containing 40 acres, more or less	2017-003409-0, Homer Recording District
ROCHELLE J THURMOND WHITE	HILCORP ALASKA LLC	09/22/2017	T5S-R15W, Seward Meridian, Alaska: SEC 04: Anchor River Subdivision, Lots 1,2,3 & 4 , Plat No 53-891	2017-003349-0, Homer Recording District

Lessor	Lessee	Lease Date	Description	Recording Information (If Applicable)
			Containing 0.98 acres, more or less	
DAVID DEAN JACOBSON TERESA ANN JACOBSON GREGORY	HILCORP ALASKA LLC	09/24/2017	T5S-R15W, Seward Meridian, Alaska: SEC 04: Silver King Estates, Lot 11, Block 3, Plat No 77-67 Containing 0.97 acres, more or less	2017-003351-0, Homer Recording District
JOSEPH CRUM CHRISTINE CRUM	HILCORP ALASKA LLC	10/05/2017	T4S-R15W, Seward Meridian, Alaska: SEC 34: Amended Spruce Acres Subdivision, Lot 15, Plat 60-45 Containing 1.19 acres, more or less	2017-003410-0, Homer Recording District
ROBERT GORDON RICKLY	HILCORP ALASKA LLC	10/20/2017	T5S-R15W, Seward Meridian, Alaska: SEC 09: N2SE4 Containing 80 acres, more or less	2017-003650-0, Homer Recording District
ERIC D HINSBERGER	HILCORP ALASKA LLC	10/10/2017	T4S-R15W, Seward Meridian, Alaska: SEC 34: S J Chapman Subdivision No 13, Tract 4-A2, Plat No 86-68 Containing 1.0 acres, more or less	2017-003651-0, Homer Recording District
SIERRA FISCHBACK LIAM FISCHBACK	HILCORP ALASKA LLC	10/23/2017	T4S-R15W, Seward Meridian, Alaska: SEC 25: Williams North Fork 1976 Addition, Lot 4, Block 3, Plat No 76-86 Containing 1.016 acres, more or less	2017-003652-0, Homer Recording District
VON R AND JOANNE BAILEY	HILCORP ALASKA LLC	11/02/2017	T5S-R15W, Seward Meridian, Alaska: SEC 03: Butterfly Meadows No. 2, Lot 2-B, Plat No. 2008-36 Containing 3.089 acres, more or less	2017-003809-0, Homer Recording District
MARC V ZIMMERMAN	HILCORP ALASKA LLC	11/29/2017	T4S-R15W, Seward Meridian, Alaska: SEC 14: Hollywood Subdivision, Lots 1, 2, 3, Plat No. 76-16 SEC 22: That portion of Government Lot 1 lying East of the Sterling Highway	2017-003925-0, Homer Recording District

Lessor	Lessee	Lease Date	Description	Recording Information (If Applicable)
			SEC 23: Hollywood Subdivision, Addition No. 1, Tracts, A, B, C, D, E, F, G, H, Play No. 76-56 Containing 95.13 acres, more or less	
BENJAMIN A FIRTH MELANIE E FIRTH	HILCORP ALASKA LLC	11/14/2017	T5S-R15W, Seward Meridian, Alaska: SEC 04: Lark Peterson Subdivision, Lot 1 Tract B, Plat No 54-2253 Containing 0.60 acres, more or less	2017-003926-0, Homer Recording District
WILMA J GREGOR FORREST GREGOR	HILCORP ALASKA LLC	11/09/2017	T5S-R15W, Seward Meridian, Alaska: SEC 09: That portion of land in the S2NW4NW4, N2SW4NW4, being only the portions lying underneath the Denver Street right of way Containing 1.0 acres, more or less	2017-003927-0, Homer Recording District
JANET J JOHNSON DAVID I JOHNSON	HILCORP ALASKA LLC	11/20/2017	T5S-R15W, Seward Meridian, Alaska: SEC 05: Silver King Estates, Lot 3, Block 2, Plat No 77-67 Containing 1.176 acres, more or less	2017-003928-0, Homer Recording District
DOWNES TRUST DATED RODNEY A DOWNES KAREN A DOWNES	HILCORP ALASKA LLC	10/18/2017	T4S-R15W, Seward Meridian, Alaska: SEC 33 AND SEC 34: Laida Spit Tracts, Tract B, Plat No 78-127 Containing 1.129 acres, more or less	2017-004118-0, Homer Recording District
JERI L SWARTZ	HILCORP ALASKA LLC	12/06/2017	T4S-R15W, Seward Meridian, Alaska: SEC 25: Headacres Subdivision, Lot 1, Plat No 81-64; and including that portion of land extending to the center line of the North Fork Road, being the dedicated right of way shown on Plat No 81-64 Containing 1.407 acres, more or less	2017-004119-0, Homer Recording District
DOUGLAS C BARLETT ARLOU A BARLETT	HILCORP ALASKA LLC	12/13/2017	T5S-R15W, Seward Meridian, Alaska: SEC 04: Silver King Camp Subdivision	2017-004120-0, Homer Recording District

Lessor	Lessee	Lease Date	Description	Recording Information (If Applicable)
			Amended, Lot 29, Plat No 83-51 Containing 0.08 acres, more or less	
ROBERT D YOUNG TRUDY M YOUNG	HILCORP ALASKA LLC	12/19/2017	T5S-R15W, Seward Meridian, Alaska: SEC 04: Silver Camp Subdivision Amended, Lot 6, Plat No 83-51 Containing 0.10 acres, more or less	2017-004121-0, Homer Recording District
LISA JOY WILLIAMS BRIAN A WILLIAMS	HILCORP ALASKA LLC	08/14/2017	T5S-R15W, Seward Meridian, Alaska: SEC 02: W2NW4 SEC 03: NE4SE4 Containing 120.0 acres, more or less	2017-002795-0, Homer Recording District
PAUL WASLER	HILCORP ALASKA LLC	01/10/2018	T5S-R15W, Seward Meridian, Alaska: SEC 04: Silver King Camp Subdivision Amended, Lot 32, Plat No 83-51 Containing 0.08 acres, more or less	2018-000180-0, Homer Recording District
MICHAEL J MARSH LILY MARSH	HILCORP ALASKA LLC	01/05/2018	T5S-R15W, Seward Meridian, Alaska: SEC 04: Silver King Camp Subdivision Amended, Lot 65, Plat No 83-51 Containing 0.08 acres, more or less	2018-000181-0, Homer Recording District
ALAN H BEASLEY	HILCORP ALASKA LLC	12/27/2017	T5S-R15W, Seward Meridian, Alaska: SEC 04: Silver King Camp Unit III, Lot 24, Plat 85-45 Containing 0.07 acres, more or less	2018-000182-0, Homer Recording District
ROBERT E MILLER	HILCORP ALASKA LLC	12/22/2017	T5S-R15W, Seward Meridian, Alaska: SEC 04: Silver King Camp Unit Iii, Lot 25, Plat 85-45 Containing 0.07 acres, more or less	2018-000183-0, Homer Recording District
BETTY J BENISON	HILCORP ALASKA LLC	01/18/2018	T5S-R15W, Seward Meridian, Alaska:	2018-000422-0, Homer Recording District


Lessor	Lessee	Lease Date	Description	Recording Information (If Applicable)
			SEC 09: Anchor Estates Subdivision No. 1, Lot 15, Plat No. 60-4946 Containing 1.68 acres, more or less	
KAREN LEE ADAMS	HILCORP ALASKA LLC	08/10/2017	T4S-R15W, Seward Meridian, Alaska: SEC 14: Hollywood Subdivision, Lots 1, 2, 3, Plat No. 76-16 SEC 22: That portion of Government Lot 1 lying East of the Sterling Highway SEC 23: Hollywood Subdivision, Addition No. 1, Tracts, A, B, C, D, E, F, G, H, Play No. 76-56 Containing 95.13 acres, more or less	2018-000423-0, Homer Recording District
CATHERINE R BURTON	HILCORP ALASKA LLC	08/16/2017	T4S-R15W, Seward Meridian, Alaska: SEC 14: Hollywood Subdivision, Lots 1, 2, 3, Plat No. 76-16 SEC 22: That portion of Government Lot 1 lying East of the Sterling Highway SEC 23: Hollywood Subdivision, Addition No. 1, Tracts, A, B, C, D, E, F, G, H, Play No. 76-56 Containing 95.13 acres, more or less	2018-000424-0, Homer Recording District
JAMES S PALAKOVICH	HILCORP ALASKA LLC	01/24/2018	T5S-R15W, Seward Meridian, Alaska: SEC 04: Silver King Camp Unit III, Lot 9-A, Plat 99-2 and Silver King Camp Unit III, Lot 11, Plat 85-45, and Silver King Camp Palakovich Addition, Lot 12A, Plat No. 2003-38 Unit III, Lot 1, Plat 85-45 Containing 0.44 acres, more or less	2018-000425-0, Homer Recording District
JOHN N PALAKOVICH	HILCORP ALASKA LLC	01/24/2018	T5S-R15W, Seward Meridian, Alaska: SEC 04: Silver King Camp Unit III, Lot 9-A,	2018-000426-0, Homer Recording District

Lessor	Lessee	Lease Date	Description	Recording Information (If Applicable)
			Plat 99-2 and Silver King Camp Unit III, Lot 11, Plat 85-45, and Silver King Camp Palakovich Addition, Lot 12A, Plat No, 2003-38Unit III, Lot 1, Plat 85-45 Containing 0.44 acres, more or less	
FRED D BAIR	HILCORP ALASKA LLC	01/24/2018	T5S-R15W, Seward Meridian, Alaska: SEC 04: : Silver King Camp Unit III, Lot 1, Plat 85-45 Containing 0.07 acres, more or less	2018-000427-0, Homer Recording District
BRIAN BAIR	HILCORP ALASKA LLC	01/24/2018	T5S-R15W, Seward Meridian, Alaska: SEC 04: Silver King Camp Unit III, Lot 1, Plat 85-45 Containing 0.07 acres, more or less	2018-000428-0, Homer Recording District
GREGORY J HERBST	HILCORP ALASKA LLC	01/09/2018	T5S-R15W, Seward Meridian, Alaska: SEC 04: Silver King Camp Unit III, Lot 23, Plat 85-45 Containing 0.07 acres, more or less	2018-000429-0, Homer Recording District
FLOYD AUSTIN	HILCORP ALASKA LLC	01/31/2018	T5S-R15W, Seward Meridian, Alaska: SEC 04: Portion, see description in Lease Containing 5.08 acres, more or less	2018-000430-0, Homer Recording District
PAUL E RODERICK	HILCORP ALASKA LLC	06/02/2018	T5S-R15W, Seward Meridian, Alaska: SEC 04: Portion, see description in Lease Containing 5.08 acres, more or less	2018-002075-0, Homer Recording District
KIMBERLEY L JOHNSON	HILCORP ALASKA LLC	01/31/2018	T5S-R15W, Seward Meridian, Alaska: SEC 04: Silver King Camp Subdivision Amended, Lot 56, Plat No 83-51 Containing 0.08 acres, more or less	2018-000431-0, Homer Recording District

Lessor	Lessee	Lease Date	Description	Recording Information (If Applicable)
ERIC W JOHNSON	HILCORP ALASKA LLC	01/31/2018	T5S-R15W, Seward Meridian, Alaska: SEC 04: Silver King Camp Subdivision Amended, Lot 56, Plat No 83-51 Containing 0.08 acres, more or less	2018-000432-0, Homer Recording District
BRIAN AND DEDEE HERBST	HILCORP ALASKA LLC	01/23/2018	T5S-R15W, Seward Meridian, Alaska: SEC 04: Silver King Camp Unit III, Lot 22, Plat 85-45 Containing 0.07 acres, more or less	2018-000434-0, Homer Recording District
JOHN J AND LAURA E THOMSON	HILCORP ALASKA LLC	02/09/2018	T5S-R15W, Seward Meridian, Alaska: SEC 04: Silver King Camp Unit III, Lots 7, 8, Plat 85-45 Containing 0.14 acres, more or less	2018-000433-0, Homer Recording District
AURORA SMC INC	HILCORP ALASKA LLC	01/13/2018	T5S-R15W, Seward Meridian, Alaska: SEC 04: Silver King Camp Unit III, Lots 30, 31, Plat 85-45 Containing 0.14 acres, more or less	2018-000435-0, Homer Recording District
TEENA G SHEA AND TIMOTHY C SHEA	HILCORP ALASKA LLC	02/24/2017	T5S-R15W, Seward Meridian, Alaska: SEC 09: Aldergate Subdivision Unit 2, Lot 6, Block 1, Plat 85-25 Containing 3.06 acres, more or less	2018-000701-0, Correction: 2018-000739-0 Homer Recording District
AARON T SCHRAM LINDSAY A SCHRAM	HILCORP ALASKA LLC	03/01/2018	T4S-R15W, Seward Meridian, Alaska: SEC 25: Williams North Fork 1976 Addition, Lot 6, Block 4, Plat No 76-86 Containing 2.148 acres, more or less	2018-000702-0, Homer Recording District
ROY S PETERSON	HILCORP ALASKA LLC	02/07/2018	T5S-R15W, Seward Meridian, Alaska: SEC 04: Silver King Camp Subdivision Amended, Lot 32, Plat No 83-51	2018-000704-0, Homer Recording District

Lessor	Lessee	Lease Date	Description	Recording Information (If Applicable)
			Containing 0.08 acres, more or less	
SANDRA HENDERSHOT	HILCORP ALASKA LLC	02/07/2018	T5S-R15W, Seward Meridian, Alaska: SEC 04: Silver King Camp Five, Lot 5-A, Plat No 99-7; And Silver King Camp Six, Lot 29-A, PLAT NO 2009-34 Containing 0.288 acres, more or less	2018-000705-0, Homer Recording District
THE ALFRED MEAD TRUST	HILCORP ALASKA LLC	03/01/2018	T5S-R15W, Seward Meridian, Alaska: SEC 04: Silver King Camp Unit III, Lots 14, 15 & 18, Plat 85-45; and Silver King Camp Unit III Replat, LOTS 19-A and 21-A, Plat No 94-53 Containing 0.44 acres, more or less	2018-000706-0, Homer Recording District
KAREN A JENSEN	HILCORP ALASKA LLC	02/12/2018	T5S-R15W, Seward Meridian, Alaska: SEC 10: Jensen Anchor River Tracts Subdivision, Tracts 1A, 1B, 2A, and 2B Plat No. 84-121 Containing 27.037 acres, more or less	2018-000707-0, Homer Recording District
THOMAS B JENSEN	HILCORP ALASKA LLC	06/29/2018	T5S-R15W, Seward Meridian, Alaska: SEC 10: Jensen Anchor River Tracts Subdivision, Tracts 1A 1B 2A and 2B Plat No. 84-121 Containing 27.037 acres, more or less	2018-002076-0, Homer Recording District
JACK AND JANET STEMBRIDGE	HILCORP ALASKA LLC	03/01/2018	T5S-R15W, Seward Meridian, Alaska: SEC 10: Portion, see description in Lease Containing 12.916 acres, more or less	2018-000708-0, Homer Recording District
ESTATE OF GARY D EVERETT	HILCORP ALASKA LLC	02/20/2018	T5S-R15W, Seward Meridian, Alaska: SEC 09: NE4NE4	2018-000703-0, Homer Recording District

Lessor	Lessee	Lease Date	Description	Recording Information (If Applicable)
			SEC 10: Portions of land located in the NW4NW4, excluding Christians Corners, Tract 3, Plat No 77-5, and excluding portions of land lying east of the Anchor River South Fork Containing 53.7 acres, more or less	
SUSAN H BUCHANAN AKA SUSAN H TAYLOR	HILCORP ALASKA LLC	02/27/2018	T5S-R15W, Seward Meridian, Alaska: SEC 09: Portions of land in the W2NW4NW4NE4, lying East of the old Sterling Highway Containing 2.50 acres, more or less	2018-000883-0, Homer Recording District
SKIP AND SHIRLEY FOUSEL	HILCORP ALASKA LLC	03/27/2018	T5S-R15W, Seward Meridian, Alaska: SEC 04: Anchor Heights Park Subdivision Lot 12, Block 2, Plat No 53-700 Containing 1.70 acres, more or less	2018-000884-0, Homer Recording District
JAMES F GORMAN CYNTHIA L GORMAN	HILCORP ALASKA LLC	03/16/2018	T5S-R15W, Seward Meridian, Alaska: SEC 09: Silver King Camp Palakovich Addition, Lot 12-A, Plat No 2003-38 Containing 0.17 acres, more or less	2018-000885-0, Homer Recording District
WALTER B KANE	HILCORP ALASKA LLC	03/27/2018	T5S-R15W, Seward Meridian, Alaska: SEC 10: Norweigan Woods Subdivision, Lot 6, Block 3, Plat No 78-91 Containing 5.784 acres, more or less	2018-000886-0, Homer Recording District
JOEL D WESCOTT	HILCORP ALASKA LLC	03/06/2018	T5S-R15W, Seward Meridian, Alaska: SEC 09: Norweigan Woods Subdivision, Lot 4, Block 3, Plat 78-91 Containing 5.475 acres, more or less	2018-000887-0, Homer Recording District
SHARON MACKLIN	HILCORP ALASKA LLC	04/16/2018	T5S-R15W, Seward Meridian, Alaska: SEC 09: Portion, see land described in Lease	2018-001143-0, Homer Recording District

Lessor	Lessee	Lease Date	Description	Recording Information (If Applicable)
			Containing 2.50 acres, more or less	
GEORGE R MUNSSELL CYNTHIA J MUNSSELL	HILCORP ALASKA LLC	04/16/2018	T5S-R15W, Seward Meridian, Alaska: SEC 04: Anchor Heights Park No. 4, Lot 13-A, Block 2, Plat No. 82-15 Containing 1.614 acres, more or less	2018-001144-0, Homer Recording District
WARD E PERSON LIVING TRUST	HILCORP ALASKA LLC	04/12/2018	T5S-R15W, Seward Meridian, Alaska: SEC 09: Aldergate Subdivision, Lot 3, Block 2, Plat No. 76-66 Containing 2.75 acres, more or less	2018-001145-0, Homer Recording District
ROBIN L OLT KIMBERLY A OLT	HILCORP ALASKA LLC	03/28/2018	T5S-R15W, Seward Meridian, Alaska: SEC 09: Anchor Estates Subdivision No, 2, Lot 10, Block 1, Plat No. 83-77 Containing 1.21 acres, more or less	2018-001146-0, Homer Recording District
JEFF AND MICHELE HARTER	HILCORP ALASKA LLC	04/16/2018	T5S-R15W, Seward Meridian, Alaska: SEC 04: Nelson-Collie Tracts, Lot 1, Block 1, Plat No, 77-19 Containing 0.0859 acres, more or less	2018-001147-0, Homer Recording District
SUE C CARTER 	HILCORP ALASKA LLC	04/02/2018	T5S-R15W, Seward Meridian, Alaska: SEC 09: That portion of the N2SE4 lying underneath the roads and dedicated subdivision right of ways Containing 9.43 acres, more or less	2018-001148-0, Homer Recording District
JOHN P CIRINNA CHERYL L CIRINNA	HILCORP ALASKA LLC	05/01/2018	T5S-R15W, Seward Meridian, Alaska: SEC 09: Aldergate Subdivision Lot 1 Block 6 Plat No 76-66 Containing 6.04 acres, more or less	2018-001421-0, Homer Recording District
BRIAN M MAXWELL	HILCORP ALASKA LLC	04/23/2018	T5S-R15W, Seward Meridian, Alaska:	2018-001422-0, Homer Recording District

Lessor	Lessee	Lease Date	Description	Recording Information (If Applicable)
			SEC 04: Silver King Camp Unit III Lot16-A Plat 20013-51 Containing 0.1085 acres, more or less	
JAMES E AND MARY E CANNON	HILCORP ALASKA LLC	04/21/2018	T5S-R15W, Seward Meridian, Alaska: SEC 04: Silver King Camp Unit III Lot 27 Plat 85-45 Containing 0.08 acres, more or less	2018-001645-0, Homer Recording District
SUSAN E WILLIAMS LIVING TRUST	HILCORP ALASKA LLC	04/16/2018	T5S-R15W, Seward Meridian, Alaska: SEC 10: Portions of lands located in SW4NE4, lying North of the new Sterling Highway ROW Containing 7.38 acres, more or less	2018-001421-0, Homer Recording District
ESTATE OF RUTH W KYLLONEN	HILCORP ALASKA LLC	04/24/2018	T5S-R15W, Seward Meridian, Alaska: SEC 05: Portions of land located in Beachcomber Heights Subdivision Plat No 80-96, lying underneath the dedicated subdivision right of way known as beach road, as shown on Plat No 80-96 Containing 0.204 acres, more or less	2018-001424-0, Homer Recording District
ADAM D DEPASA JENNIFER L DEPASA	HILCORP ALASKA LLC	05/21/2018	T5S-R15W, Seward Meridian, Alaska: SEC 09: Aldergate Subdivision Lot 1 Block 6 Plat No 76-66 Containing 5.26 acres, more or less	2018-001643-0, Homer Recording District
GEORGE ROGER EDELEN	HILCORP ALASKA LLC	03/30/2018	T5S-R15W, Seward Meridian, Alaska: SEC 09: Portion, see description in Lease Containing 0.92 acres, more or less	2018-001644-0, Homer Recording District
MINOR EMERGENCY CENTER PA	HILCORP ALASKA LLC	06/07/2018	T5S-R15W, Seward Meridian, Alaska: SEC 10: that portion of land in the NW4NW4 lying east of the Anchor River South Fork Containing 18.50 acres, more or less	2018-001884-0, Homer Recording District

Lessor	Lessee	Lease Date	Description	Recording Information (If Applicable)
EDWARD J SCHOLLENBERG JR 2009 REVOCABLE TRUST	HILCORP ALASKA LLC	07/03/2018	T5S-R15W, Seward Meridian, Alaska: SEC 09: Anchor Estates Subdivision No. 1, Lot 10, Plat No. 60-4946 Containing 0.96 acres, more or less	2018-002074-0, Homer Recording District
INEZ CLENDENEN	HILCORP ALASKA LLC	06/18/2018	T4S-R15W, Seward Meridian, Alaska: SEC 27: Government lots 4,6, and 7, save and excepting portions in Government lot 4 lying east of the centerline of the sterling highway right-of-way, and save and excepting all of the subdivision of Stouder-Osloond, Tract "A", Plat No. 74-01459. Containing 102.57 acres, more or less	2018-002077-0, Homer Recording District
BERND NITTKE	HILCORP ALASKA LLC	07/16/2018	T5S-R15W, Seward Meridian, Alaska: SEC 09: Aldergate Subdivision Unit 2, Lot 7, Block 4, Plat No. 85-25. Containing 1.18 acres, more or less	2018-002061-0, Homer Recording District
TIM AND BARBARA ZANOLINI	HILCORP ALASKA LLC	08/01/2018	T5S-R15W, Seward Meridian, Alaska: SEC 09: Anchor Estates Subdivision No 1, Lot 16, Plat No 60-4946 Containing 2.32 acres, more or less	2018-002753-0, Homer Recording District
SERENA STARK	HILCORP ALASKA LLC	05/22/2018	T5S-R15W, Seward Meridian, Alaska: SEC 09: Anchor Estates Subdivision No 1 Lot 2 Plat NO 60-4946 Containing 2.31 acres, more or less	2018-003200-0, Homer Recording District
PHILEMON D MORRIS LIVING TRUST	HILCORP ALASKA LLC	09/12/2018	T5S-R15W, Seward Meridian, Alaska: SEC 04: S J Chapman 1968 Addition Subdivision of Lot 24 Block 2 Lot 24B Plat No 74-1687	2018-003201-0, Homer Recording District

Lessor	Lessee	Lease Date	Description	Recording Information (If Applicable)
			Containing 1.377 acres, more or less	
R.S.B. INVESTMENTS NICOLE BRIARD	HILCORP ALASKA LLC	03/06/2019	T5S-R15W, Seward Meridian, Alaska: SEC 10: Portion, see description in Lease Containing 45.029 acres, more or less	2019-000730-0, Homer Recording District
THE VIRGIL ENGLISHBEE LIVING TRUST	HILCORP ALASKA LLC	03/18/2019	T5S-R15W, Seward Meridian, Alaska: SEC 04: Anchor Heights Park No 4 Subdivision, Lots 2A-1 & 1-A, Block 2, Plat No. 82-15 Containing 3.096 acres, more or less	2019-000729-0, Homer Recording District
TODD BAREMAN	HILCORP ALASKA LLC	03/18/2019	T5S-R15W, Seward Meridian, Alaska: SEC 04: Anchor Heights Park No 4, Lots 1-A and 2-A BLOCK 1, Plat No-8215 Containing 1.814 acres, more or less	2019-000727-0, Homer Recording District
KENAI PENINSULA BOROUGH	HILCORP ALASKA LLC	03/27/2019	T4S-R15W, Seward Meridian, Alaska: SEC 34: Portion, see description in Lease T5S-R15W, Seward Meridian, Alaska: SEC 03: Portion, see description in Lease SEC 04: Portion, see description in Lease SEC 05: Portion, see description in Lease Containing 19.10 acres, more or less	2019-000997-0, Homer Recording District
TERRY A JONES	HILCORP ALASKA LLC	09/19/2019	T4S-R15W, Seward Meridian, Alaska: SEC 25: NE4SW4, S2NW4 Containing 120.0 acres, more or less	2019-003046-0, Homer Recording District
ESTATE OF HAZEL JEANNE	HILCORP ALASKA LLC	09/19/2019	T4S-R15W, Seward Meridian, Alaska: SEC 25: NW4SW4 Containing 40.0 acres, more or less	2019-003047-0, Homer Recording District

Lessor	Lessee	Lease Date	Description	Recording Information (If Applicable)
ARLEATHA SUING	HILCORP ALASKA LLC	09/17/2019	T4S-R15W, Seward Meridian, Alaska: Section 25: S2NE4, N2SE4 Containing 160.0 acres, more or less	2019-003048-0, Homer Recording District
CHRIS L OTTA	HILCORP ALASKA LLC	09/04/2019	T4S-R15W, Seward Meridian, Alaska: Section 25: S2NE4, N2SE4 Containing 160.0 acres, more or less	2019-003049-0, Homer Recording District

EXHIBIT A

UNITS AND PARTICIPATING AREAS

OOOGURUK

North Slope Borough, Alaska

All of the Lands and Leases described in this part of Exhibit A are situated in the Barrow Recording District, Fairbanks, Alaska

Oooguruk Unit – Nuiqsut Participating Area

Oooguruk Unit – Kuparuk Participating Area

Oooguruk Unit – Toruk Participating Area

The working interest (WI) and net revenue interest (NRI) set forth is for all wells located within each Unit Participating Area listed below

Unit	Participating Area	Operator	Hilcorp WI %	Hilcorp NRI %
Oooguruk	Nuiqsut	Hilcorp Alaska LLC	100.00	81.6893 (BPO) / 81.3820 (APO)
Oooguruk	Kuparuk	Hilcorp Alaska LLC	100.00	82.6019
Oooguruk	Toruk	Hilcorp Alaska LLC	100.00	82.5693

NIKAITCHUQ

North Slope Borough, Alaska

All of the Lands and Leases described in this part of Exhibit A are situated in the Barrow Recording District, Fairbanks, Alaska

Nikaitchuq Unit

The working interest (WI) and net revenue interest (NRI) set forth is for all wells located within each Unit Participating Area listed below

Unit	Participating Area	Operator	Hilcorp WI %	Hilcorp NRI %
Nikaitchuq	Schrader Bluff	Hilcorp Alaska LLC	100.00	80.0864

EXHIBIT A

LEASES

OOOGURUK

North Slope Borough, Alaska

Oooguruk Unit – Nuiqsut Participating Area

Oooguruk Unit – Kuparuk Participating Area

Oooguruk Unit – Toruk Participating Area

Lessor	Lessee	Lease Date	Description	Recording Information (If Applicable)
STATE OF ALASKA ADL 389956	Armstrong Resources, LLC	8/1/2002	<u>T. 14 N., R. 07 E., Umiat Meridian, Alaska:</u> Section 21, Protracted, All; Section 22, Protracted, All; Containing 1,280.00 acres, more or less.	Document No. 2002-000826-0 Barrow Recording District
STATE OF ALASKA ADL 389955	Armstrong Resources, LLC	8/1/2002	<u>T. 14 N., R. 07 E., Umiat Meridian, Alaska:</u> Section 23, Protracted, All; Section 24, Protracted, All; Containing 1,280 acres, more or less.	Document No. 2002-000826-0 Barrow Recording District
STATE OF ALASKA ADL 389958	Armstrong Resources, LLC	8/1/2002	<u>T. 14 N., R. 07 E., Umiat Meridian, Alaska:</u> Section 25, Protracted, All; Section 26, Protracted, All; Section 35, Protracted, All; Section 36, Protracted, All; Containing 2,560 acres, more or less.	Document No. 2002-000826-0 Barrow Recording District

Lessor	Lessee	Lease Date	Description	Recording Information (If Applicable)
STATE OF ALASKA ADL 389954	Armstrong Resources, LLC	8/1/2002	<u>T. 14 N., R. 08 E., Umiat Meridian, Alaska:</u> Section 31, Protracted, All; Section 32, Unsurveyed, all tide and submerged lands. <u>T. 14 N., R. 08 E., Tract A, Umiat Meridian, Alaska:</u> Section 32, Unsurveyed, All uplands. Containing 1,263 acres, more or less.	Document No. 2002-000826-0 Barrow Recording District
STATE OF ALASKA ADL 389953	Armstrong Resources, LLC	8/1/2002	<u>T. 14 N., R. 08 E., Umiat Meridian, Alaska:</u> Section 33, Protracted, All; Containing 640 acres, more or less.	Document No. 2002-000826-0 Barrow Recording District
STATE OF ALASKA ADL 389950	Armstrong Resources, LLC	8/1/2002	<u>T. 13 N., R. 08 E., Umiat Meridian, Alaska:</u> Section 5, Protracted, All; Section 6, Protracted, All; Section 7, Protracted, All; Section 8, Protracted, All; Containing 2,533 acres, more or less.	Document No. 2002-000826-0 Barrow Recording District
STATE OF ALASKA ADL 389949	Armstrong Resources, LLC	8/1/2002	<u>T. 13 N., R. 08 E., Umiat Meridian, Alaska:</u> Section 4, Protracted, All; Section 9, Protracted, All; Containing 1,280 acres, more or less.	Document No. 2002-000826-0 Barrow Recording District
STATE OF ALASKA ADL 389952	Armstrong Resources, LLC	8/1/2002	<u>T. 13 N., R. 08 E., Umiat Meridian, Alaska:</u> Section 17, Protracted, All; Section 18, Protracted, All; Containing 1,271 acres, more or less.	Document No. 2002-000826-0 Barrow Recording District

Lessor	Lessee	Lease Date	Description	Recording Information (If Applicable)
STATE OF ALASKA ADL 389951	Armstrong Resources, LLC	8/1/2002	<u>T. 13 N., R. 08 E., Umiat Meridian, Alaska:</u> Section 16, Protracted, All; Containing 640 acres, more or less.	Document No. 2002-000826-0 Barrow Recording District
STATE OF ALASKA ADL 355036	Amerada Hess Corporation and Placid Oil Company	8/1/1983	<u>T. 13 N., R. 07 E., Umiat Meridian, Alaska:</u> Section 1, Protracted, All; Section 2, Protracted, All; Section 3, Protracted, All; Section 10, Protracted, All; Section 11, Protracted, All; Section 12, Protracted, All; Section 13, Protracted, All; Section 14, Protracted, All; Section 15, Protracted, All; Containing 5,760 acres, more or less.	Document No. 1992-000095-0 Book 62, Page 709 Barrow Recording District
STATE OF ALASKA ADL 355037	Amerada Hess Corporation, Diamond Shamrock Corporation, Placid Oil Company and Texaco Inc.	8/1/1983	<u>T. 13 N., R. 07 E., Umiat Meridian, Alaska:</u> Section 4, Protracted, All; Section 5, Protracted, All; Section 6, Protracted, All; Section 7, Protracted, All; Section 8, Protracted, All; Section 9, Protracted, All; Section 16, Protracted, All; Section 17, Protracted, All; Section 18, Protracted, All; Containing 5,724 acres, more or less.	Document No. 1993-000606-0 Book 67, Page 672 Barrow Recording District

Lessor	Lessee	Lease Date	Description	Recording Information (If Applicable)
STATE OF ALASKA ADL 355038	Amerada Hess Corporation, Diamond Shamrock Corporation, Placid Oil Company and Texaco Inc.	8/1/1983	<p><u>T. 13 N., R. 07 E., Umiat Meridian, Alaska:</u> Section 23, Protracted, NE¼NE¼; Section 24, Protracted, E½, E½SW¼, NW¼SW¼, NW¼; Section 25, Protracted, NE¼;</p> <p>Limited to the Kuparuk C interval between the measured depths of 6,083' and 6,121' on the dual laterallog/micro laterallog recorded in the Arco-Kalubik #1 well located in section 11, T13N, R7E, Umiat Meridian</p> <p>And</p> <p>Section 22: Protracted, N¼, N¼SE¼, SE¼SE¼, NW¼SW¼; Section 23: Protracted, All; Section 24: Protracted, W½E½, W½; Section 25: Protracted, NW¼NW¼; Section 26: Protracted, NE¼, E½NW¼, NW¼NW¼;</p> <p>Limited to the Nuiqsut Interval between the measured depths of 6,354' and 6,472' on the dual laterallog/micro laterallog recorded in the Arco-Kalubik #1 well located in Section 11, T13N, R7E, Umiat Meridian:</p> <p>Containing 2,240.00 acres, more or less.</p>	Document No. 1986-000313-0 Book 46, Page 306 Barrow Recording District

Lessor	Lessee	Lease Date	Description	Recording Information (If Applicable)
STATE OF ALASKA ADL 355039	Amerada Hess Corporation, Diamond Shamrock Corporation, Placid Oil Company and Texaco Inc.	8/1/1983	<u>T. 13 N., R. 07 E., Umiat Meridian, Alaska:</u> Section 20, Protracted, N½, N½SE¼, SE¼SE¼; Section 21, Protracted, All; Section 28, Protracted, N½NW¼; Section 29, Protracted, NE¼NE¼; Limited to the Nuiqsut Interval between the measured depths of 6,354' and 6,472' on the dual lateralog/micro lateralog recorded in the Arco-Kalubik #1 well located in Section 11, T13N, R7E, Umiat Meridian; Containing 1,200.00 acres, more or less	Document No. 1986-000314-0 Book 46, Page 331 Barrow Recording District
STATE OF ALASKA ADL 389959	Anadarko Petroleum Corporation	9/1/2002	<u>T. 14 N., R. 07 E., Umiat Meridian, Alaska:</u> Section 27, Protracted, All; Section 28, Protracted, All; Section 33, Protracted, All; Section 34, Protracted, All; Containing 2,560 acres, more or less.	Document No. 2002-000933-0 Barrow Recording District
STATE OF ALASKA ADL 389960	Anadarko Petroleum Corporation	9/1/2002	<u>T. 14 N., R. 07 E., Umiat Meridian, Alaska:</u> Section 29, Protracted, All; Section 30, Protracted, All; Section 31, Protracted, All; Section 32, Protracted, All; Containing 2,523 acres, more or less.	Document No. 2002-000933-0 Barrow Recording District
STATE OF ALASKA ADL 379301 (Segregated from ADL 355029)	J. Andrew Bachner, James F. Dieringer, Jr., W.G. Stroecker and Richard E. Wagner	8/1/1983 Original	<u>T. 14 N., R. 08 E., Umiat Meridian, Alaska:</u> Section 19, Protracted, All; Section 28, Protracted, All; Section 29, Protracted, All; Section 30, Protracted, All; Containing 2,517 acres, more or less.	Document No. 1984-000583-0 Book 40, Page 925 Barrow Recording District

NIKAITCHUQ

North Slope Borough, Alaska

Nikaitchuq Unit – Schrader Bluff Participating Area

Lessor	Lessee	Lease Date	Description	Recording Information (If Applicable)
STATE OF ALASKA ADL 388581	BP Exploration (Alaska) Inc.	1/1/1998	<u>T. 14 N., R. 09 E., Umiat Meridian, Alaska:</u> Section 5, Protracted, All tide/submerged lands; Section 6, Protracted, All tide/submerged lands; Section 7, Protracted, All tide/submerged lands; Section 8, Protracted, All tide/submerged lands; Containing 2,500 acres, more or less.	Document No. 1998-001227-0 Book 98, Page 702 Barrow Recording District
STATE OF ALASKA ADL 388583	BP Exploration (Alaska) Inc.	1/1/1998	<u>T. 14 N., R. 09 E., Umiat Meridian, Alaska:</u> Section 17, Unsurveyed, All tide/submerged lands; Section 18, Unsurveyed, All tide/submerged lands; Section 20, Protracted, All tide/submerged lands; <u>T. 14 N., R. 09 E., Tract A, Umiat Meridian, Alaska:</u> Section 17, Unsurveyed, All Uplands; Section 18, Unsurveyed, All Uplands; All containing 1,894 acres, more or less.	Document No. 1998-001229-0 Book 98, Page 754 Barrow Recording District

Lessor	Lessee	Lease Date	Description	Recording Information (If Applicable)
STATE OF ALASKA ADL 388582	BP Exploration (Alaska) Inc.	1/1/1998	<p><u>T. 14 N., R. 09 E., Umiat Meridian, Alaska:</u> Section 16, Unsurveyed, All tide/submerged lands; Section 21, Unsurveyed, All tide/submerged lands;</p> <p><u>T. 14 N., R. 09 E., Tract A, Umiat Meridian, Alaska:</u> Section 16, Unsurveyed, All Uplands; Section 21, Unsurveyed, All Uplands;</p> <p>All containing 1,280 acres, more or less.</p>	Document No. 1998-001228-0 Book 98, Page 728 Barrow Recording District
STATE OF ALASKA ADL 390615	Kerr-McGee Oil and Gas Corporation and Armstrong Alaska, Inc.	7/1/2005	<p><u>T. 14 N., R. 09 E., Umiat Meridian, Alaska:</u> Section 28, Protracted, All; Section 33, Protracted, All; Containing 1,280 acres, more or less.</p>	Document No. 2006-000330-0 Barrow Recording District
STATE OF ALASKA ADL 390616	Kerr-McGee Oil and Gas Corporation and Armstrong Alaska, Inc.	7/1/2005	<p><u>T. 14 N., R. 09 E., Umiat Meridian, Alaska:</u> Section 29, Protracted, All; Section 32, Protracted, All; Containing 1,280 acres, more or less.</p>	Document No. 2006-000330-0 Barrow Recording District

Lessor	Lessee	Lease Date	Description	Recording Information (If Applicable)
STATE OF ALASKA ADL 388571	ARCO Alaska, Inc.	1/1/1998	<p><u>T. 14 N., R. 08 E., Umiat Meridian, Alaska:</u> Section 1, Protracted, All tide/submerged lands; Section 2, Protracted, All tide and submerged lands within the computed territorial sea, listed as "State Acreage" on Alaska's seaward boundary diagram approved by the State on 4-15-1996; Section 11, Protracted, All tide/submerged lands; Section 12, Protracted, All tide/submerged lands;</p> <p><u>T. 15 N., R. 08 E., Umiat Meridian, Alaska:</u> Section 35, Protracted, All tide and submerged lands within the computed territorial sea, listed as "State Acreage" on Alaska's seaward boundary diagram approved by the State on 4-15-1996; Section 36, Protracted, All tide and submerged lands within the computed territorial sea, listed as "State Acreage" on Alaska's seaward boundary diagram approved by the State on 4-15-1996;</p> <p>Containing 2,766.36 acres, more or less.</p>	Document No. 2004-001401-0 Barrow Recording District

Lessor	Lessee	Lease Date	Description	Recording Information (If Applicable)
STATE OF ALASKA ADL 388572	ARCO Alaska, Inc.	1/1/1998	<p><u>T. 14 N., R. 08 E., Umiat Meridian, Alaska:</u> Section 3, Protracted, All tide and submerged lands within the computed territorial sea, listed as "State Acreage" on Alaska's seaward boundary diagram approved by the State on April 15, 1996; Section 4, Protracted, All tide and submerged lands within the computed territorial sea, listed as "State Acreage" on Alaska's seaward boundary diagram approved by the State on 4-15-1996; Section 9, Protracted, All tide/submerged lands; Section 10, Protracted, All tide/submerged lands;</p> <p><u>T. 15 N., R. 08 E., Umiat Meridian, Alaska:</u> Section 33, Protracted, All tide and submerged lands within the computed territorial sea, listed as "State Acreage" on Alaska's seaward boundary diagram approved by the State on 4-15-1996;</p> <p>Containing 1,968.24 acres, more or less.</p>	Document No. 2004-001402-0 Barrow Recording District

Lessor	Lessee	Lease Date	Description	Recording Information (If Applicable)
STATE OF ALASKA ADL 388574	ARCO Alaska, Inc.	1/1/1998	<u>T. 14 N., R. 08 E., Umiat Meridian, Alaska:</u> Section 13, Protracted, All tide/submerged lands; Section 14, Protracted, All tide/submerged lands; Section 23, Protracted, All tide/submerged lands; Containing 1,920 acres, more or less.	Document No. 2004-001403-0 Barrow Recording District
STATE OF ALASKA ADL 388575	Union Texas Alaska, LLC	1/1/1998	<u>T. 14 N., R. 08 E., Umiat Meridian, Alaska:</u> Section 15, Protracted, All tide/submerged lands; Section 22, Protracted, All tide/submerged lands; Containing 1,280 acres, more or less.	Document No. 1998-000322-0 Book 95, Page 584 Barrow Recording District
STATE OF ALASKA ADL 388577	ARCO Alaska, Inc.	1/1/1998	<u>T. 14 N., R. 08 E., Umiat Meridian, Alaska:</u> Section 26, Protracted, All tide/submerged lands; Section 35, Protracted, All tide/submerged lands; Containing 1,280 acres, more or less.	Document No. 2004-001462-0 Barrow Recording District
STATE OF ALASKA ADL 391283 (Segregated from ADL 355024)	ARCO Alaska, Inc.	6/1/1983	<u>T. 14 N., R. 08 E., Umiat Meridian, Alaska:</u> Section 24, Protracted, All; Section 25, Protracted, All; Section 36, Protracted, All. <u>T. 14 N., R. 09 E., Umiat Meridian, Alaska:</u> Section 19, Protracted, All; Section 30, Protracted, All; Section 31, Protracted, All. Containing 3,780 acres, more or less.	Document No. 1993-000600-0 Book 67, Page 522 Barrow Recording District