

**ASSIGNMENT OF FEDERAL OCS PIPELINE RIGHT-OF-WAY GRANT**

**Part A: Assignment**

**Legal description of the Pipeline Right-of-Way Grant being assigned (Please include Segment Number and any accessory information):**

A 200-foot wide Right-of-Way to operate and maintain a 6-inch pipeline, 5.12 miles length (Segment No. 1547), to transport gas from Platform No. 1 in Block 289, through Blocks 290 and 164, to a 16-inch subsea tie-in with segment number 3497 in Block 165, all in West Cameron Area and one 16-inch pipeline, 24.51 miles in length (Segment No. 3497), to transport gas from a 16-inch subsea tie-in in Block 165, through Blocks 164, 153, 128, 117, 92, 81, 56, 55 and 46, to the Federal/State boundary in Block 19, all in West Cameron Area.

**Assignor(s) does hereby sell, assign, transfer, and convey unto Assignee(s) the following undivided right, title and interest:**

**Insert name and Company number of each Assignor and Assignee.**

<b>Assignor(s):</b>	<b>Percentage Interest Conveyed</b>
Targa Midstream Services LLC (2340)	100%

<b>Assignee(s):</b>	<b>Percentage Interest Received</b>
Targa LA Operating LLC (3711)	100%

☒ Exhibit "A," which sets forth other provisions between Assignor(s) and Assignee(s), is attached to and made a part of this assignment.

**For BSEE Use Only – Do Not Type Below This Line**  
**UNITED STATES OF AMERICA**

This Assignment of Federal OCS Pipeline Right-of-Way Grant has been filed as of the date stamped on this document and hereby approved by the Bureau of Safety and Environmental Enforcement on the date below.

By **DAVID TROCQUET**  
Digitally signed by  
DAVID TROCQUET  
Date: 2023.11.01 07:53:30  
-05'00'

Authorized Official for BSEE

Title

Approval Date

**Paperwork Reduction Act of 1995 (PRA) Statement:** The PRA (44 U.S.C. 3501 *et seq.*) requires us to inform you that we collect this information to use in the adjudication process involved in pipeline Right-of-Way Assignments. BSEE uses the information to track ownership of Pipeline ROW Grants in the Federal OCS. Responses are required to obtain or retain a benefit (43 U.S.C. 1334). Proprietary data are covered under 30 CFR 250.197. An agency may not conduct or sponsor, and a person is not required to respond to, a collection of information unless it displays a currently valid OMB Control Number. Public reporting burden of this form is estimated to average 30 minutes per response, including the time for reviewing instructions, gathering and maintaining data, and completing and reviewing the form. Direct comments regarding the burden estimate, or any other aspect of this form, to the BSEE Information Collection Clearance Officer, 381 Elden Street, Hemdon, VA 20170.

**Part B – Certification and Acceptance**

1. Assignor(s) certifies it is the owner of the interest in the above-described Federal OCS Pipeline Right-of-Way Grant that is hereby assigned to the Assignee(s) specified above.
2. **DEBARMENT COMPLIANCE:** Assignee shall comply with the Department of the Interior's nonprocurement debarment and suspension regulations as required by Subpart B of 2 CFR Part 1400 and shall communicate the requirement to comply with these regulations to persons with whom it does business related to this record title interest assignment by including this term in its contracts and transactions.
3. **EQUAL OPPORTUNITY AND AFFIRMATIVE ACTION COMPLIANCE CERTIFICATION:** Assignor(s) and Assignee(s) certify that they are in full compliance with Equal Opportunity Executive Order 11246, as amended, and the implementing regulations at 41 CFR 60-01 – Obligations of Contractors and Subcontractors; and 41 CFR 60-2 – Affirmative Action Programs. These requirements are for the purpose of preventing discrimination against persons on the basis of race, color, religion, sex, or national origin. These regulations have specific performance requirements.
4. Assignee's execution of this assignment constitutes acceptance of all applicable terms, conditions, stipulations and restrictions pertaining to the right-of-way grant described herein. Applicable terms and conditions include, but are not limited to, an obligation to conduct all operations in accordance with 30 CFR 250 and 550, Subpart J and to furnish and maintain such bond(s) as may be required by the assignee, pursuant to regulations at 30 CFR 550, Subpart J. This assignment is subject to the Outer Continental Shelf Lands Act of August 7, 1953, 67 Stat. 462; 43 U.S.C. 1331 *et seq.*, as amended (the "Act"), and Assignee(s) is subject to, and must fully comply with, all applicable regulations now or to be issued under the Act. Notwithstanding any agreement between the Assignor(s) and Assignee(s), the parties' liability to the Bureau of Safety and Environmental Enforcement is governed by 30 CFR 250.

This Assignment of Federal OCS Pipeline Right-of-Way Grant will be made effective between the parties upon approval by the Bureau of Safety and Environmental Enforcement, United States Department of the Interior.

This instrument may be executed in any number of counterparts, each of which will be deemed an original instrument, but all of which together will constitute but one and the same instrument provided. However, this instrument and any other counterpart hereof, will not be binding unless and until executed by all of the parties, and will not be accepted by the Bureau of Safety and Environmental Enforcement unless all counterparts are filed simultaneously.


I certify that the statements made herein by the undersigned are true, complete, correct to the best of my knowledge and belief, and made in good faith.

Title 18 U.S.C. Sec. 1001 makes it a crime for any person knowingly and willfully to make to any Department or agency of the United States any false, fictitious or fraudulent statements or representations as to any matter within its jurisdiction.

**ASSIGNOR**

**ASSIGNOR**

Targa Midstream Services LLC (2340)

By:   
Name: Norman Winter  
Title: Vice President - Land and ROW

By: \_\_\_\_\_  
Name: \_\_\_\_\_  
Title: \_\_\_\_\_


April 1, 2023  
Execution Date

Execution Date

**ASSIGNEE**

**ASSIGNEE**

Targa LA Operating LLC (3711)

By:   
Name: Norman Winter  
Title: Vice President - Land and ROW

By: \_\_\_\_\_  
Name: \_\_\_\_\_  
Title: \_\_\_\_\_

April 1, 2023  
Execution Date

Execution Date

Attach Notary Acknowledgement (not mandatory)



### **Identification of Right-of-way Pipeline Operator**

---

The companies identified below are on record with the Bureau of Safety and Environmental Enforcement (BSEE), as a partial grant holder of:

Pipeline Right-of-way Grant Number (OCS or OCS-G): **OCS-G 01856**

Regional Office: **Gulf of Mexico OCS Region**

who hereby identifies **Targa LA Operating LLC (3711)**  
Name of Operator:

Address: **811 Louisiana, Suite 2100**  
**Houston, TX 77002**

as operator of the right-of-way (ROW) pipeline identified above and as operator with, subject to the relinquishment and modification limitation stated below, full authority to act on the ROW grant holder's behalf and to fulfill the grant holder's obligations under the OCS Lands Act, in compliance with the terms and conditions of the ROW grant, laws and applicable regulations. The BSEE Regional Supervisor, or the authorized BSEE Regional Officer, may provide the identified ROW pipeline operator written or oral instructions in securing compliance with the ROW grant in accordance with applicable laws and regulations. This identification of ROW pipeline operator is made with respect to the ROW pipeline segment number described below:

☐ Check here if description continued on attached sheet.

(Insert ROW grant description, including ROW and Pipeline Segment Numbers)

A 200-foot wide Right-of-Way to operate and maintain a 6-inch pipeline, 5.12 miles length (Segment No. 1547), to transport gas from Platform No. 1 in Block 289, through Blocks 290 and 164, to a 16-inch subsea tie-in with segment number 3497 in Block 165, all in West Cameron Area and one 16-inch pipeline, 24.51 miles in length (Segment No. 3497), to transport gas from a 16-inch subsea tie-in in Block 165, through Blocks 164, 153, 128, 117, 92, 81, 56, 55 and 46, to the Federal/State boundary in Block 19, all in West Cameron Area.


It is understood that this identification of a ROW pipeline operator does not relieve the grant holder of responsibility for compliance with the terms of the ROW grant and all applicable laws and regulations. It is also understood that this identification of the ROW pipeline operator itself does not constitute an assignment of any interest in the ROW grant.

In case of default on the part of the identified ROW pipeline operator, all ROW grant holders will make full and prompt compliance with all laws, regulations or orders of the Secretary of the Interior or his/her representative. If BSEE determines the ROW pipeline operator's performance being conducted on the pipeline ROW described above is unacceptable, BSEE may disqualify the ROW pipeline operator, or may disapprove or revoke its identification of ROW pipeline operator. The ROW pipeline operator will be given adequate notice and opportunity for a review by BSEE Regional officials before initiating or imposing a disqualification. The BSEE Regional Director may require the pipeline ROW grant holders to identify/name an operator empowered to fulfill the pipeline ROW grant holder's obligations under the OCS Lands Act or governing regulations.

The ROW pipeline operator does not have the authority to relinquish or modify the pipeline ROW grant described above unless all pipeline ROW grant holder's join in the execution of a relinquishment or modification application with the ROW pipeline operator.


The grant holders agree to notify the Regional Supervisor promptly of any change in the identified ROW pipeline operator. The identified ROW pipeline operator shall comply with the Department of the Interior's non-procurement debarment and suspension regulations as required by Subpart A of 2 CFR Part 180 and by Subpart B of 2 CFR Part 1400 and shall communicate the requirement to comply with these regulations to persons with whom it does business related to this identification by including this term in its contracts and transactions.

Identified ROW Pipeline Operator and GOM ID Number:  
Targa LA Operating LLC (3711)

By:   
Signatory Name: Norman Winter  
Signatory Title: Vice President - Land and ROW

Date: April 1, 2023

ROW Holder: Targa Midstream Services LLC (2340)

By:   
Signatory Name: Norman Winter  
Signatory Title: Vice President - Land and ROW


April 1, 2023  
Date

ROW Holder:

By: \_\_\_\_\_  
Signatory Name: \_\_\_\_\_  
Signatory Title: \_\_\_\_\_

Date

ROW Holder: Targa LA Operating LLC (3711)

By:   
Signatory Name: Norman Winter  
Signatory Title: Vice President - Land and ROW

April 1, 2023  
Date

ROW Holder:

By: \_\_\_\_\_  
Signatory Name: \_\_\_\_\_  
Signatory Title: \_\_\_\_\_

Date

**Paperwork Reduction Act of 1995 (PRA) Statement:** The PRA (44 U.S.C. 3501 et seq.) requires us to inform you that BSEE collects this information to be informed of who is authorized to act on behalf of the Right-of-Way grant holder(s) to fulfill their obligations under the OCS Lands Act and applicable regulations, and who is authorized to receive notices and comply with regulatory orders issued. Responses are mandatory (43 U.S.C. 1331 et seq.). No proprietary information is collected. An agency may not conduct or sponsor, and you are not required to respond to, a collection of information unless it displays a currently valid OMB Control Number. Public reporting burden for this form is estimated to average 30 minutes per response, including the time for reviewing instructions, gathering and maintaining data, and completing and reviewing the form. You may direct comments regarding the burden estimate or any other aspect of this form to the Information Collection Clearance Officer, Bureau of Safety and Environmental Enforcement, 45600 Woodland Rd, Sterling, VA 20166.